

1. PUBLIC NOTICE

Documents:

[1-6-24 AND 1-27-24 PUBLIC NOTICE \(ADJUSTED\).PDF](#)

2. Calendar

Documents:

[1-27-25 CALENDAR.PDF](#)

3. Proposed Ordinances

Documents:

[PROPOSED ORD NO 1-25.PDF](#)  
[PROPOSED ORD NO 2-25.PDF](#)  
[PROPOSED RR 16-25.PDF](#)

4. Local Law

Documents:

[LOCAL LAW 1-2025 LEG VOTES WITH CE APPROVAL-1.PDF](#)

## **PUBLIC NOTICE**

PLEASE TAKE NOTICE THAT THE NASSAU COUNTY LEGISLATURE WILL HOLD COMMITTEE MEETINGS OF THE LEGISLATURE ON MONDAY, JANUARY 6, 2025 STARTING AT 1:00 PM AND WILL HOLD A FULL SESSION OF THE LEGISLATURE ON MONDAY, JANUARY 27, 2025 STARTING AT 1:00 PM FOR PRESENTATIONS AND PUBLIC COMMENT, AND AT 2:00 PM FOR THE LEGISLATIVE CALENDAR IN THE PETER J. SCHMITT MEMORIAL LEGISLATIVE CHAMBER, 1<sup>st</sup> FLOOR, THEODORE ROOSEVELT EXECUTIVE AND LEGISLATIVE BUILDING, 1550 FRANKLIN AVENUE, MINEOLA, NEW YORK 11501.

### **FULL LEGISLATIVE SESSION.....1:00 PM**

COMMITTEES	TIME
<b>RULES</b>	<b>1:00PM</b>
<b>PUBLIC SAFETY</b>	<b>1:00PM</b>
<b>PLANNING, DEVELOPMENT &amp; THE ENVIRONMENT</b>	<b>1:00PM</b>
<b>TOWNS, VILLAGES AND CITIES</b>	<b>1:00PM</b>
<b>ECONOMIC AND COMMUNITY DEVELOPMENT, LABOR AND TRANSPORTATION COMMITTEE</b>	<b>1:00PM</b>
<b>PUBLIC WORKS AND PARKS</b>	<b>1:00PM</b>
<b>HEALTH AND SOCIAL SERVICES</b>	<b>1:00PM</b>
<b>GOVERNMENT SERVICES AND OPERATIONS</b>	<b>1:00PM</b>
<b>MINORITY AFFAIRS</b>	<b>1:00PM</b>
<b>VETERANS</b>	<b>1:00PM</b>
<b>SENIOR AFFAIRS</b>	<b>1:00PM</b>
<b>FINANCE</b>	<b>1:00PM</b>

**MICHAEL C. PULITZER**  
Clerk of the Legislature

**Dated: DECEMBER 30, 2024**

**Mineola, NY**

As per the Nassau County Fire Marshal's Office, the Peter J. Schmitt Memorial Legislative Chamber has a maximum occupancy of 200 people.

Attendees who would like to address the Legislature must submit a slip to the Clerk's office staff. Public comment is limited to three minutes per person. At meetings of the full Legislature, public comment will be heard only during the pre-calendar public comment period and during public hearings that are on the calendar. At meetings of the Legislature's committees, there is no pre-calendar public comment period. Public comment will be heard on agenda items. Public comment on any item may be emailed to the Clerk of the Legislature at [LegPublicComment@nassaucountyny.gov](mailto:LegPublicComment@nassaucountyny.gov) and will be made part of the formal record of this Legislative meeting.

The Nassau County Legislature is committed to making its public meetings accessible to individuals with disabilities and every reasonable accommodation will be made so that they can participate. Please contact the Office of the Clerk of the Legislature at 571-4252, or the Nassau County Office for the Physically Challenged at 227-7101 or TDD Telephone No. 227-8989 if any assistance is needed. Every Legislative meeting is streamed live on <http://www.nassaucountyny.gov/agencies/Legis/index.html>

**Scan the QR code to submit written public comment,  
which will be incorporated into the record of this meeting.**



# LEGISLATIVE CALENDAR

NASSAU COUNTY LEGISLATURE  
THIRTEENTH MEETING  
FIRST MEETING OF 2025

MINEOLA, NEW YORK  
JANUARY 27, 2025 1:00PM  
PRESENTATIONS/PUBLIC COMMENT 1:00PM  
LEGISLATIVE CALENDAR 2:00PM

As per the Nassau County Fire Marshal's Office, the Peter J. Schmitt Memorial Legislative Chamber has a maximum occupancy of 200 people.

Attendees who would like to address the Legislature must submit a slip to the Clerk's office staff. Public comment is limited to three minutes per person. At meetings of the full Legislature, public comment will be heard only during the pre-calendar public comment period and during public hearings that are on the calendar. At meetings of the Legislature's committees, there is no pre-calendar public comment period. Public comment will be heard on agenda items. Public comment on any item may be emailed to the Clerk of the Legislature at [LegPublicComment@nassaucountyny.gov](mailto:LegPublicComment@nassaucountyny.gov) and will be made part of the formal record of this Legislative meeting.

The Nassau County Legislature is committed to making its public meetings accessible to individuals with disabilities and every reasonable accommodation will be made so that they can participate. Please contact the Office of the Clerk of the Legislature at 571-4252, or the Nassau County Office for the Physically Challenged at 227-7101 or TDD Telephone No. 227-8989 if any assistance is needed. Every Legislative meeting is streamed live on <http://www.nassaucountyny.gov/agencies/Legis/index.html>

**Scan the QR code to submit written public comment,  
which will be incorporated into the record of this meeting.**



EVERY LEGISLATIVE MEETING IS STREAMED LIVE ON  
<http://www.nassaucountyny.gov/agencies/Legis/index.html>

1.

## **ORDINANCE NO.1– 2025**

AN ORDINANCE SUPPLEMENTAL TO THE ANNUAL APPROPRIATION ORDINANCE  
IN CONNECTION WITH THE HEALTH DEPARTMENT.  
1-25(OMB)

2.

## **ORDINANCE NO.2 – 2025**

MAKING CERTAIN DETERMINATIONS PURSUANT TO THE STATE  
ENVIRONMENTAL QUALITY REVIEW ACT AND AUTHORIZING THE COUNTY  
EXECUTIVE OF THE COUNTY OF NASSAU TO ACCEPT, ON BEHALF OF THE  
COUNTY OF NASSAU, AN OFFER OF PURCHASE FROM THE TOWN OF OYSTER BAY

OF CERTAIN REAL PROPERTY KNOWN AS STILLWELL WOODS PRESERVE LOCATED IN WOODBURY, TOWN OF OYSTER BAY, COUNTY OF NASSAU, STATE OF NEW YORK, SAID REAL PROPERTY KNOWN AS SECTION 14, BLOCK E, LOT 1010 ON THE LAND AND TAX MAP OF THE COUNTY OF NASSAU, AND AUTHORIZING THE COUNTY EXECUTIVE TO EXECUTE A DEED, CONTRACT OF SALE, AND ANY AND ALL OTHER PERTINENT DOCUMENTS IN CONNECTION THEREWITH TO CONSUMMATE THE SALE. 17-25(DPW)

3.

**RESOLUTION NO.1 – 2025**

A RESOLUTION TO AUTHORIZE A TRANSFER OF APPROPRIATIONS HERETOFORE MADE WITHIN THE BUDGET FOR THE YEAR 2025.  
2-25(OMB)

4.

**RESOLUTION NO.2 – 2025**

A RESOLUTION AUTHORIZING THE COUNTY EXECUTIVE TO EXECUTE AN INTER-MUNICIPAL LICENSE AGREEMENT WITH THE TOWN OF OYSTER BAY IN RELATION TO INSTALLATION AND MAINTENANCE OF TWENTY (20) LICENSE PLATE READERS LOCATED IN VARIOUS LOCATIONS WITHIN THE COUNTY OF NASSAU ON PROPERTY CONTROLLED BY THE TOWN OF OYSTER BAY. 3-25(PD)

5.

**RESOLUTION NO.3 – 2025**

A RESOLUTION TO AUTHORIZE THE EXECUTION OF AN AMENDMENT TO TAX EXEMPTION EXTENSION AGREEMENT BETWEEN THE COUNTY OF NASSAU (THE “COUNTY”) AND CENTRAL PARK ESTATES REDEVELOPMENT COMPANY OWNERS CORPORATION, A MUTUAL REDEVELOPMENT COMPANY (“CENTRAL PARK ESTATES”). 4-25(CE)

6.

**RESOLUTION NO.4 – 2025**

A RESOLUTION TO AUTHORIZE THE EXECUTION OF AN AMENDMENT TO TAX EXEMPTION EXTENSION AGREEMENT BETWEEN THE COUNTY OF NASSAU (THE “COUNTY”) AND SUNNYLANE OF BETHPAGE REDEVELOPMENT COMPANY OWNERS CORPORATION, A MUTUAL REDEVELOPMENT COMPANY (“SUNNYLANE”). 5-25(CE)

7.



**RESOLUTION NO.5 – 2025**

A RESOLUTION AUTHORIZING THE COUNTY ATTORNEY TO COMPROMISE AND SETTLE THE CLAIMS OF PLAINTIFFS, AS SET FORTH IN THE ACTION *ENTITLED MICHAEL DEFAZIO V. COUNTY OF NASSAU* INDEX NO. 6006697/2021, PURSUANT TO THE COUNTY LAW, THE COUNTY GOVERNMENT LAW OF NASSAU COUNTY AND THE NASSAU COUNTY ADMINISTRATIVE CODE. 6-25(AT)

8.

**RESOLUTION NO. 6 – 2025**

A RESOLUTION AUTHORIZING THE COUNTY ATTORNEY TO COMPROMISE AND SETTLE THE CLAIMS OF PLAINTIFFS, AS SET FORTH IN THE ACTION ENTITLED *GRADY V. COUNTY OF NASSAU*, DOCKET NO. 20-CV-05431 (JMA) (JMW), PURSUANT TO THE COUNTY LAW, THE COUNTY GOVERNMENT LAW, THE COUNTY GOVERNMENT LAW OF NASSAU COUNTY AND THE NASSAU COUNTY ADMINISTRATIVE CODE. 7-25(AT)

9.

**RESOLUTION NO. 7– 2025**

A RESOLUTION APPOINTING A REPUBLICAN COMMISSIONER OF ELECTIONS FOR THE COUNTY OF NASSAU. 392-24 (EL)

10.

**RESOLUTION NO. 8 – 2025**

A RESOLUTION AUTHORIZING THE COUNTY ATTORNEY TO COMPROMISE AND SETTLE THE CLAIMS OF PLAINTIFFS, AS SET FORTH IN THE ACTION ENTITLED *KIRT COLUCCI V. COUNTY OF NASSAU, EDWARD O'BRIEN AND JUDITH O'BRIEN*, INDEX NO. 617176/2019, PURSUANT TO THE COUNTY LAW, THE COUNTY GOVERNMENT LAW, THE COUNTY GOVERNMENT LAW OF NASSAU COUNTY AND THE NASSAU COUNTY ADMINISTRATIVE CODE.  
9-25(AT)

11.

**RESOLUTION NO. 9 – 2025**

A RESOLUTION AUTHORIZING THE COUNTY EXECUTIVE TO EXECUTE AN AMENDMENT TO AN INTER-MUNICIPAL AGREEMENT WITH THE WOODMERE FIRE DISTRICT IN RELATION TO A PROJECT TO PURCHASE AND PROCURE NEW RADIOS AND HEADSETS AND RELATED ITEMS.  
10-25(CE)

12.

**RESOLUTION NO. 10 – 2025**

A RESOLUTION AUTHORIZING THE COUNTY EXECUTIVE TO EXECUTE AN INTER-MUNICIPAL AGREEMENT WITH THE INCORPORATED VILLAGE OF BELLROSE IN RELATION TO A PROJECT TO INSTALL A NEW PAVILION IN A VILLAGE PARK AND RELATED ITEMS. 11-25(CE)

13.

**RESOLUTION NO. 11 – 2025**

A RESOLUTION AUTHORIZING THE COUNTY EXECUTIVE TO EXECUTE AN INTER-MUNICIPAL AGREEMENT WITH THE INCORPORATED VILLAGE OF BELLROSE IN RELATION TO A PROJECT TO PURCHASE AND PROCURE NEW BUNKER GEAR AND RELATED ITEMS. 12-25(CE)

14.

**RESOLUTION NO. 12 – 2025**

A RESOLUTION AUTHORIZING THE COUNTY EXECUTIVE TO EXECUTE AN AMENDMENT TO AN INTER-MUNICIPAL AGREEMENT WITH THE EAST MEADOW FIRE DISTRICT IN RELATION TO A PROJECT TO PURCHASE AND PROCURE A STATE OF THE ART “VIRTUAL REALITY “FIREFIGHTING SIMULATOR AND RELATED ITEMS. 13-25(CE)

15.

**RESOLUTION NO. 13 – 2025**

A RESOLUTION AUTHORIZING THE COUNTY EXECUTIVE TO EXECUTE AN INTER-MUNICIPAL AGREEMENT WITH THE INCORPORATED VILLAGE OF UPPER BROOKVILLE IN RELATION TO A PROJECT TO PURCHASE AND CONSTRUCT A NEW HANDICAP ACCESS ELEVATOR AND RELATED ITEMS.  
14-25(CE)

16.

**RESOLUTION NO. 14 – 2025**

A RESOLUTION AUTHORIZING THE COUNTY EXECUTIVE TO EXECUTE AN INTER-MUNICIPAL AGREEMENT WITH THE INCORPORATED VILLAGE OF BAYVILLE IN RELATION TO A PROJECT TO INSTALL PAVED RAMPWAYS TO LEADING TO BATHROOMS AT BEACH FACILITIES, REMOVE AND INSTALL NEW HVAC UNITS, FIXTURES, WALLS, FLOORS, AND WALL SUBSTRATES, PAINT AND TILE NEW WALLS AND RELATED ITEMS. 15-25(CE)

17.

**RESOLUTION NO. 15 – 2025**

A RESOLUTION AUTHORIZING THE COUNTY EXECUTIVE TO EXECUTE AN INTER-MUNICIPAL AGREEMENT WITH THE INCORPORATED VILLAGE OF EAST ROCKAWAY IN RELATION TO A PROJECT TO PURCHASE AND INSTALL NEW DOORS AND SECURITY CAMERA SYSTEM AND RELATED ITEMS. 16-25(CE)

18.

**RESOLUTION NO. 16 – 2025**

A RESOLUTION TO APPOINT DR. ROBERT A. MATARAZZO AS A MEMBER OF THE BOARD OF DIRECTORS OF THE NASSAU REGINAL OFF-TRACK BETTING CORPORATION PURSUANT TO SECTION 502 OF THE NEW YORK STATE RACING, PARI-MUTUEL WAGERING AND BREEDING LAW. 18-25(LE)

**THE FOLLOWING ITEM MAY BE UNTABLED**

19.

**ORDINANCE NO.78 – 2024**

AN ORDINANCE BOND ORDINANCE PROVIDING FOR A CAPITAL EXPENDITURE TO FINANCE THE CAPITAL PROJECTS IDENTIFIED HEREIN WITHIN THE COUNTY OF NASSAU AND AUTHORIZING \$24,974,267 OF BONDS OF THE COUNTY OF NASSAU TO FINANCE SAID EXPENDITURE PURSUANT TO THE LOCAL FINANCE LAW OF NEW YORK AND THE COUNTY GOVERNMENT LAW OF NASSAU COUNTY.  
347-24 (PW)

---

**NOTICE IS HEREBY GIVEN that the Nassau County Executive has executed the following personal service contracts, copies of which are on file with the Office of the Clerk of the Nassau County Legislature. These contracts are listed for informational purposes only.**

County of Nassau acting on behalf of Social Services and Circulo de la Hispanidad, Inc... RE: Day Care Services. \$.01. ID# CLSS11000050.

County of Nassau acting on behalf of Human Services and City of Glen Cove. RE: youth development. \$50,000.00 ID# CQHS24000054

County of Nassau acting on behalf of Human Services and City of Glen Cove.

RE: YOUTH DEVELOPMENT. \$ 50,000.00 ID# CQHS24000053.

County of Nassau acting on behalf of Human Services and Glen Cove Boys & Girls Club at  
Lincoln House. RE: YOUTH DEVELOPMENT. \$ 50,000.00  
ID# CQHS24000055.

PROPOSED ORDINANCE NO. 1 -2025

AN ORDINANCE supplemental to the annual appropriation ordinance in connection with the Health Department.

APPROVED AS TO FORM



Deputy County Attorney

2025 JAN -2 A 11:58

WHEREAS, Nassau County has received certain revenue; and

WHEREAS, such funds have not been otherwise appropriated; and

WHEREAS, the County Executive, by communication dated January 2, 2025, addressed to the County Legislature, has recommended the appropriation of such funds not otherwise appropriated; and,

WHEREAS, this supplemental appropriation is within the scope of Section 307 of the County Government Law; now, therefore,

BE IT ORDAINED by the County Legislature of the County of Nassau, as follows:

Section 1. There is hereby appropriated from monies not otherwise appropriated, the following sums of money to the following accounts:

<u><b>TOTAL AMOUNT</b></u> (in dollars)	<u><b>SOURCE OF FUNDS</b></u>	<u><b>APPROPRIATED TO:</b></u>			
		<u><b>FUND</b></u>	<u><b>DEPT. CODE/Index</b></u>	<u><b>OBJ. CODE</b></u>	<u><b>AMOUNT</b></u> (in dollars)
552,296	NYS Department of Health	GRT	HE	AA	402,601
		GRT	HE	AB	148,895
		GRT	HE	DD	800

§ 2. This ordinance may be modified to allow for the correction of any mathematical and/or typographical errors subsequent to any approval and adoption of said ordinance without the necessity for a vote to be taken by the County Legislature or by the members of any Standing Committee of said Legislature if said ordinance is passed by the affirmative vote of a majority of said Legislature.

§ 3. It is hereby determined, pursuant to the provisions of the State Environmental Quality Review Act, 8 N.Y.E.C.L. Section 0101 et seq. and its implementing regulations, Part 617 of 6 N.Y.C.R.R., and Section 1611 of the County Government Law of Nassau County, that this supplemental appropriation ordinance is a "Type II" Action within the meaning of Section 617.5(c)(26) of 6 N.Y.C.R.R. ("routine or continuing agency administration and management, not including new programs or major reordering of priorities that may affect the environment"), and, accordingly, is of a class of actions which do not have a significant effect on the environment; and no further review is required.

§ 4. This ordinance shall take effect immediately.

PROPOSED ORDINANCE NO. 2 - 2025

MAKING CERTAIN DETERMINATIONS PURSUANT TO THE STATE ENVIRONMENTAL QUALITY REVIEW ACT AND AUTHORIZING THE COUNTY EXECUTIVE OF THE COUNTY OF NASSAU TO ACCEPT, ON BEHALF OF THE COUNTY OF NASSAU, AN OFFER OF PURCHASE FROM THE TOWN OF OYSTER BAY OF CERTAIN REAL PROPERTY KNOWN AS STILLWELL WOODS PRESERVE LOCATED IN WOODBURY, TOWN OF OYSTER BAY, COUNTY OF NASSAU, STATE OF NEW YORK, SAID REAL PROPERTY KNOWN AS SECTION 14, BLOCK E, LOT 1010 ON THE LAND AND TAX MAP OF THE COUNTY OF NASSAU, AND AUTHORIZING THE COUNTY EXECUTIVE TO EXECUTE A DEED, CONTRACT OF SALE, AND ANY AND ALL OTHER PERTINENT DOCUMENTS IN CONNECTION THEREWITH TO CONSUMATE THE SALE.

APPROVED AS TO FORM

*Rosemary Deane*

Deputy County Attorney

2015 JAN - 3 P 3:21

RECEIVED  
CLERK OF THE COUNTY OF NASSAU  
JAN 3 2015

WHEREAS, the County of Nassau did heretofore acquire title to this property; and

WHEREAS, the property is no longer required by the County of Nassau for public purposes; and

WHEREAS, the Town of Oyster Bay (the "Town") has requested that the County of Nassau convey to it the aforesaid parcel consisting of approximately 287 acres of land and has made an offer to purchase same in the amount of One Dollar (\$1.00), pursuant to the terms and conditions set forth in that certain Intermunicipal Agreement (the "Contract") by and between the County of Nassau and the Town, a copy of which is on file in the office of the Clerk of the Nassau County Legislature (the "Sale"); and

WHEREAS, in accordance with Section 1611 of the Nassau County Charter and acting in an advisory capacity to the Nassau County Legislature, the Nassau County Planning Commission has reviewed the proposed action, namely the disposition of the subject property, and determined that it is an "Unlisted Action" pursuant to the New York State Environmental Quality Review Act ("SEORA"), and has further reviewed the Short Environmental Assessment Form ("SEAF") for the proposed action and recommends that the Legislature upon its review of the SEAF and any supporting documentation, if any, determine that the evidence before it indicates that the proposed action will have no significant environmental impact and does not require further environmental review; and

WHEREAS, the Nassau County Planning Commission, acting in an advisory capacity to the Nassau County Legislature, passed a resolution regarding the proposed action, a copy of such resolution being attached hereto as **Appendix A** and incorporated herein, recommending that the Legislature conclude that no further environmental review or action is required on such proposed action.

BE IT ORDAINED BY THE LEGISLATURE OF THE COUNTY OF NASSAU AS FOLLOWS:



1. That the County Executive is hereby authorized to accept the offer of purchase from the Town in the sum of One Dollar (\$1.00), for said real property being more particularly described as follows:

All that certain plot, piece or parcel of land situated, lying, and being in the Hamlet of Woodbury, Town of Oyster Bay, County of Nassau, State of New York, known and designated as Section 14, Block E, Lot 1010 on the Land and Tax Map of the County of Nassau, subject to all of the terms and conditions as outlined in the Contract.

2. That the County Executive be and hereby is authorized to execute for, and on behalf of the County of Nassau, the deed from the County of Nassau, as Grantor, to the Town as Grantee, upon compliance with the terms and conditions of the Sale, and to execute any and all other instruments, including but not limited to the Contract, and to take such other action as is necessary, to effectuate the terms of such offer and carry out the purposes of the Contract.

3. That it is hereby determined pursuant to the provisions of the State Environmental Quality Review Act, 8 N.Y.E.C.L. Section 0101 et seq. and its implementing regulations, Part 617 of 6 N.Y.C.R.R., and Section 1611 of the County Government Law of Nassau County, that the proposed sale of the subject property has been determined not to have a significant effect on the environment and no further review is required for the reasons set forth in the attached SEAF annexed hereto as **Appendix B**.

4. This ordinance shall take effect immediately.

PROPOSED

RULES RESOLUTION NO. 16 - 2025

A RESOLUTION AUTHORIZING THE COUNTY EXECUTIVE TO EXECUTE AN AMENDMENT TO A PERSONAL SERVICES AGREEMENT BETWEEN THE COUNTY OF NASSAU, ACTING ON BEHALF OF THE OFFICE OF THE NASSAU COUNTY COMPTROLLER, AND GARTNER, INC.

WHEREAS, the County negotiated an amendment to a personal services agreement with Gartner, Inc. to provide Project Monitoring & Quality Assurance services in connection with the financial based enterprise resource planning migration & implementation services and perform other related services, a copy of which is on file with the Clerk of the Legislature; NOW, THEREFORE, be it

RESOLVED, that the Rules Committee of the Nassau County Legislature authorizes the County Executive to execute the said amendment with Gartner, Inc.

RECOMMENDATION OF AT LEAST THIRTEEN MEMBERS OF THE NASSAU COUNTY LEGISLATURE AT THE MEETING OF THE LEGISLATURE ON MONDAY, JANUARY 27, 2025 SETTING FORTH THAT AN EMERGENCY EXISTS FOR CONSIDERATION OF AN IMMEDIATE ACTION UPON THE CERTAIN LOCAL LAW REFERENCED HEREIN

January 27, 2025

NASSAU COUNTY LEGISLATURE  
COUNTY OF NASSAU  
THEODORE ROOSEVELT EXECUTIVE AND LEGISLATIVE BUILDING  
MINEOLA, NEW YORK

HONORABLE MEMBERS:


At the meeting of January 27, 2025 of the Nassau County Legislature, we are submitting for consideration by the Legislature an Emergency Resolution declaring an emergency for immediate action upon the following LOCAL LAW:


**LOCAL LAW NO. -2025**


**A LOCAL LAW TO AMEND ANNEX A OF THE COUNTY GOVERNMENT LAW OF NASSAU COUNTY TO DESCRIBE THE NINETEEN LEGISLATIVE DISTRICTS BASED UPON THE 2020 FEDERAL CENSUS DATA (19-25)**


Therefore, pursuant to Subdivision 2 of Section 105 of the County Government Law of Nassau County, we hereby recommend that a resolution be adopted declaring that an emergency exists, the nature of which is to take immediate action upon the aforementioned local law.

Very truly yours,

  
\_\_\_\_\_  
Presiding Officer Howard J. Kopel

  
\_\_\_\_\_  
Deputy Presiding Officer Thomas McKevitt

  
\_\_\_\_\_  
Alternate Deputy Presiding Officer John R. Ferretti, Jr.

  
\_\_\_\_\_  
Legislator Patrick Mullaney


2025 JAN 27 P 1:53  
CLERK OF THE LEGISLATURE


  
Legislator John J. Giuffré


Legislator Scott Strauss

  
Legislator Mazi Melesa Pilip

  
Legislator Michael Giangregorio


  
Legislator C. William Gaylor, III

  
Legislator Rose Marie Walker

  
Legislator Samantha Goetz

  
Legislator James D. Kennedy

  
Minority Leader Delia DeRiggi-Whitton

  
Legislator Scott Davis

  
Legislator Carrié Solages


  
Legislator Seth Koslow

2025 JAN 27 P 1:53

CLERK OF THE LEGISLATURE



Legislator Debra Mulé



Arnold W. Drucker

2025 JUN 27 P 1:54  
CLERK OF THE LEGISLATURE

EMERGENCY RESOLUTION NO. -2025

AN EMERGENCY RESOLUTION DECLARING AN EMERGENCY FOR IMMEDIATE ACTION UPON A LOCAL LAW TO AMEND ANNEX A OF THE COUNTY GOVERNMENT LAW OF NASSAU COUNTY TO DESCRIBE THE NINETEEN LEGISLATIVE DISTRICTS BASED UPON THE 2020 FEDERAL CENSUS DATA

APPROVED AS TO FORM

Majority Counsel

2025 JAN 27 P 1:53

CLERK OF THE LEGISLATURE

WHEREAS, at least ten members of the Nassau County Legislature have submitted to this County Legislature a written recommendation dated January 27, 2025, pursuant to the provisions of the County Government Law of Nassau County; and

WHEREAS, the said recommendation refers to an emergency resolution declaring an emergency for immediate action upon a local law to amend Annex A of the County Government Law of Nassau County to describe the nineteen legislative districts based upon the 2020 Federal census data; and

WHEREAS, the said recommendation is that the County Legislature adopt a resolution declaring that an emergency exists in Nassau County the nature of which is to take immediate action upon the aforesaid local law; now, therefore be it

RESOLVED, that the County Legislature hereby declares that an emergency exists within Nassau County, the nature of which is to consider and to take immediate action upon the aforesaid local law now before this Legislature.

2025 JAN 27 P 1:53  
CLERK OF THE LEGISLATURE

Introduced by: Presiding Officer Howard J. Kopel

PROPOSED LOCAL LAW - 2025

A LOCAL LAW TO AMEND ANNEX A OF THE COUNTY GOVERNMENT LAW OF NASSAU COUNTY TO DESCRIBE THE NINETEEN LEGISLATIVE DISTRICTS BASED UPON THE 2020 FEDERAL CENSUS DATA

APPROVED AS TO FORM

Majority Counsel

passed by Nassau County Legislature on  
1-27-25. A voice vote was taken with Legislators  
present. 17  
Voting: aye 17, nay 0, abstained 0, recused 0.  
1-29-25  
Became a LOCAL LAW on the approval of the Deputy  
County Executive acting for the County Executive.

BE IT ENACTED by the County Legislature of the County of Nassau as follows:

Section 1. Annex A of the County Government Law of Nassau County (the "Charter"), as created by Local Law 11-1994 and as last amended by Local Law 1-2023, is hereby amended as follows:

**[District 1**

District 1: Nassau County: Tract 406701, Tract 406702, Tract 407000, Tract 407201, Tract 412302, Tract 412400, Tract 412500, Tract 412600, Tract 412700, Tract 406801: Block Group 1, Block Group 2, Block Group 3: Block 2, Block 3, Block 4, Block 5, Block 6, Block 7, Block 8, Block 9, Block 10, Block 11, Block 12, Block 13, Block 14; Tract 406802: Block Group 1, Block Group 2: Block 1, Block 2, Block 3, Block 4, Block 5, Block 6; Tract 406900: Block Group 4: Block 2; Tract 407101: Block Group 1, Block Group 2, Block Group 3, Block Group 4: Block 0, Block 1, Block 2, Block 3, Block 4, Block 5, Block 6, Block 7, Block 8, Block 9, Block 14, Block 15, Block 16, Block 17, Block 18, Block 19, Block 24, Block 25, Block 26, Block 27, Block 28, Block 30; Tract 407102: Block Group 1,



Block Group 2, Block Group 3, Block Group 4: Block 0, Block 1, Block 2, Block 3, Block 4, Block 5, Block 6, Block 7, Block 8, Block 9, Block 10, Block 11, Block 13; Tract 407203: Block Group 1: Block 7, Block 8, Block 9, Block 10, Block 11, Block 12, Block 13, Block 14, Block 15, Block 16, Block 17, Block 18, Block 19; Block Group 2; Tract 407204: Block Group 2, Block Group 3: Block 5, Block 6, Block 10, Block 11, Block 12, Block 13; Tract 412301: Block Group 1: Block 0, Block 1, Block 2, Block 3, Block 4, Block 5, Block 6, Block 7, Block 8, Block 9, Block 10, Block 11, Block 12, Block 13, Block 14, Block 15, Block 16, Block 17, Block 18, Block 19, Block 21, Block 22, Block 23, Block 24, Block 25, Block 26, Block 27, Block 28, Block 29, Block 30, Block 31, Block 32, Block 33, Block 34, Block 35, Block 36, Block 37, Block 38, Block 39; Block Group 2; Tract 412800: Block Group 1: Block 4, Block 5, Block 6.

## **District 2**

District 2: Nassau County: Tract 303900, Tract 304001, Tract 304002, Tract 304100, Tract 304202, Tract 304203, Tract 304204, Tract 407301, Tract 407302, Tract 407401, Tract 407402, Tract 407501, Tract 407502, Tract 406801: Block Group 3: Block 0, Block 1; Tract 406802: Block Group 2: Block 0; Tract 406900: Block Group 1, Block Group 2, Block Group 3, Block Group 4: Block 0, Block 1, Block 3, Block 4, Block 5, Block 6, Block 7, Block 8, Block 9, Block 10, Block 11, Block 12, Block 13; Tract 407101: Block Group 4: Block 10, Block 11, Block 12, Block 13, Block 20, Block 21, Block 22, Block 23, Block 29; Tract 407102: Block Group 4: Block 12, Block 14, Block 15, Block 16, Block 17, Block 18, Block 19; Tract 407203: Block Group 1: Block 0, Block 1, Block 2, Block 3, Block 4, Block 5, Block 6; Tract 407204: Block Group 1, Block Group 3: Block 0, Block 1, Block 2, Block 3, Block 4, Block 7, Block 8, Block 9.

## **District 3**

District 3: Nassau County: Tract 404901, Tract 404902, Tract 405000, Tract 405100, Tract 405200, Tract 409800, Tract 409900, Tract 410300, Tract 404800: Block Group 2, Block

Group 3, Block Group 4; Tract 410000: Block Group 1, Block Group 2, Block Group 3:  
Block 2, Block 8, Block 29; Tract 410400: Block Group 1, Block Group 2: Block 0, Block  
1, Block 2, Block 3, Block 4, Block 5, Block 6, Block 7, Block 8, Block 9, Block 10, Block  
11, Block 12, Block 13, Block 14, Block 15, Block 16, Block 17, Block 19, Block 20, Block  
21, Block 23, Block 26; Block Group 3, Block Group 4; Tract 410500: Block Group 3:  
Block 4, Block 5, Block 6, Block 7, Block 8, Block 9, Block 10; Block Group 4, Block  
Group 5, Block Group 6; Tract 410600: Block Group 4: Block 1, Block 2, Block 3, Block 4,  
Block 5, Block 6, Block 7, Block 8, Block 11, Block 12, Block 13, Block 14, Block 15,  
Block 16, Block 17, Block 18; Block Group 5: Block 2, Block 3, Block 4, Block 5, Block 6,  
Block 7, Block 8, Block 9, Block 13, Block 14, Block 15, Block 16; Block Group 6: Block  
1, Block 2, Block 3, Block 4, Block 5, Block 6, Block 7, Block 8, Block 9, Block 10, Block  
14, Block 15, Block 16, Block 17, Block 18, Block 19, Block 20; Block Group 7: Block 1,  
Block 2, Block 3, Block 4, Block 5, Block 6, Block 12, Block 13, Block 14, Block 16, Block  
17, Block 18, Block 19; Tract 410800: Block Group 4: Block 3, Block 4, Block 10; Tract  
410900: Block Group 1: Block 1, Block 2, Block 3, Block 5, Block 7; Block Group 2: Block  
1, Block 2, Block 3, Block 4, Block 5, Block 6, Block 7, Block 8.

#### **District 4**

District 4: Nassau County: Tract 413002, Tract 413400, Tract 416202, Tract 416300, Tract  
416401, Tract 416402, Tract 416500, Tract 416600, Tract 416701, Tract 416702, Tract  
416801, Tract 416802, Tract 990302, Tract 990400, Tract 412200: Block Group 3, Block  
Group 4; Tract 413001: Block Group 1: Block 12, Block 14; Tract 413200: Block Group 1,  
Block Group 2, Block Group 3, Block Group 4, Block Group 5: Block 4, Block 5, Block 7,  
Block 8, Block 9, Block 10, Block 11, Block 12, Block 13; Tract 413300: Block Group 4:  
Block 5; Block Group 5, Block Group 6, Block Group 7; Tract 416201: Block Group 1:  
Block 0, Block 1, Block 2, Block 4, Block 5, Block 6, Block 7, Block 8, Block 9, Block 10,  
Block 11, Block 12, Block 13, Block 14, Block 15, Block 16, Block 17, Block 18, Block 19,

Block 20, Block 21, Block 22, Block 23, Block 24, Block 25, Block 26, Block 27, Block 28, Block 29, Block 30, Block 31, Block 32, Block 33, Block 34, Block 35, Block 36, Block 37, Block 38; Block Group 2, Block Group 3; Tract 416900: Block Group 1: Block 0, Block 1, Block 2, Block 4, Block 5, Block 6, Block 7, Block 8, Block 9, Block 10, Block 11, Block 12, Block 13, Block 14, Block 15, Block 16, Block 17, Block 18, Block 19, Block 20, Block 21, Block 22, Block 23, Block 24, Block 25, Block 26, Block 27, Block 28, Block 29, Block 30, Block 31, Block 32, Block 33, Block 34, Block 35, Block 36, Block 37, Block 38, Block 39, Block 40, Block 41, Block 42, Block 43, Block 44, Block 45, Block 46, Block 47, Block 48, Block 49, Block 50, Block 51, Block 53, Block 54, Block 55, Block 56, Block 57, Block 58, Block 59, Block 60, Block 61, Block 62, Block 63, Block 64, Block 65, Block 66, Block 67, Block 68, Block 69, Block 70, Block 71, Block 72, Block 73, Block 74, Block 75, Block 76, Block 77, Block 78, Block 79, Block 80, Block 81, Block 82, Block 83, Block 84, Block 85, Block 86, Block 87, Block 88, Block 89, Block 90, Block 91, Block 92, Block 93, Block 94, Block 95, Block 96, Block 97, Block 98, Block 99, Block 100, Block 101, Block 102, Block 103, Block 104, Block 105, Block 106, Block 107, Block 108, Block 109, Block 110, Block 111, Block 112, Block 113, Block 114, Block 115, Block 116, Block 117; Block Group 2, Block Group 3; Tract 521902: Block Group 1: Block 0, Block 3, Block 4, Block 5, Block 6, Block 7, Block 8, Block 9, Block 10, Block 12, Block 13, Block 14, Block 28, Block 29, Block 30, Block 31, Block 32, Block 33, Block 34, Block 39, Block 40, Block 41, Block 42, Block 43, Block 44, Block 45, Block 46, Block 47, Block 48, Block 49, Block 50, Block 51, Block 52, Block 53, Block 54.

## **District 5**

District 5: Nassau County: Tract 408400, Tract 414100, Tract 414201, Tract 414202, Tract 414301, Tract 414304, Tract 414400, Tract 414502, Tract 414600, Tract 415000, Tract 415101, Tract 415102, Tract 415202, Tract 408500: Block Group 1, Block Group 3, Block Group 4: Block 1, Block 2, Block 3, Block 4, Block 5, Block 6; Block Group 5; Tract

413600: Block Group 2: Block 12, Block 14; Tract 414303: Block Group 1, Block Group 2: Block 0, Block 1, Block 2, Block 3, Block 4, Block 5, Block 7, Block 8, Block 10, Block 11; Block Group 3: Block 0, Block 1, Block 2, Block 3, Block 4, Block 9; Block Group 4: Block 0, Block 1, Block 2, Block 3, Block 6, Block 7, Block 8, Block 9, Block 14, Block 15; Tract 414700: Block Group 1, Block Group 2: Block 0, Block 1, Block 2, Block 9; Block Group 3; Tract 414800: Block Group 3: Block 0, Block 1, Block 2; Block Group 7: Block 0, Block 1, Block 3; Tract 414900: Block Group 2: Block 0, Block 1, Block 2, Block 3, Block 4, Block 5, Block 6, Block 7, Block 8, Block 11; Tract 415401: Block Group 3: Block 26, Block 27.

#### **District 6**

District 6: Nassau County: Tract 412900, Tract 413100, Tract 413500, Tract 413700, Tract 413803, Tract 413804, Tract 413900, Tract 414001, Tract 414002, Tract 414501, Tract 412800: Block Group 1: Block 0, Block 1, Block 2, Block 3, Block 7, Block 8, Block 9, Block 10, Block 11, Block 12, Block 13, Block 14, Block 15, Block 16, Block 17, Block 18, Block 19, Block 20, Block 21, Block 22, Block 23, Block 24, Block 25, Block 26, Block 27, Block 28, Block 29, Block 30, Block 31, Block 32, Block 33, Block 34, Block 35, Block 36, Block 37, Block 38, Block 39, Block 40; Block Group 2, Block Group 3; Tract 413001: Block Group 1: Block 0, Block 1, Block 2, Block 3, Block 4, Block 5, Block 6, Block 7, Block 8; Tract 413200: Block Group 5: Block 0, Block 1, Block 2, Block 3, Block 6; Tract 413300: Block Group 1, Block Group 2, Block Group 3, Block Group 4: Block 0, Block 1, Block 2, Block 3, Block 4, Block 6, Block 7, Block 8, Block 9, Block 10, Block 11, Block 12, Block 13, Block 14; Tract 413600: Block Group 1, Block Group 2: Block 0, Block 1, Block 2, Block 3, Block 4, Block 5, Block 6, Block 7, Block 8, Block 9, Block 10, Block 11, Block 13, Block 15, Block 16; Block Group 3, Block Group 4, Block Group 5; Tract 414303: Block Group 2: Block 6, Block 9; Block Group 3: Block 5, Block 6, Block 7, Block 8, Block 10, Block 11, Block 12, Block 13; Block Group 4: Block 4, Block 5, Block 10,

Block 11, Block 12, Block 13, Block 16, Block 17; Tract 416900: Block Group 1: Block 52.

### **District 7**

District 7: Nassau County: Tract 410700, Tract 411000, Tract 411100, Tract 411200, Tract 411301, Tract 411302, Tract 411400, Tract 411500, Tract 411600, Tract 411700, Tract 410400: Block Group 2: Block 18, Block 22, Block 24, Block 25; Tract 410800: Block Group 1, Block Group 2, Block Group 3, Block Group 4: Block 0, Block 1, Block 2, Block 5, Block 6, Block 7, Block 8, Block 9, Block 11, Block 12, Block 13, Block 14, Block 15, Block 16, Block 17, Block 18, Block 19, Block 20, Block 21, Block 22, Block 23, Block 24, Block 25, Block 26, Block 27, Block 28, Block 29, Block 30, Block 31, Block 32; Tract 410900: Block Group 1: Block 0, Block 4, Block 6; Block Group 2: Block 0, Block 9, Block 10, Block 11, Block 12, Block 13, Block 14, Block 15, Block 16; Block Group 3, Block Group 4; Tract 416201: Block Group 1: Block 3.

### **District 8**

District 8: Nassau County: Tract 303800, Tract 405301, Tract 405302, Tract 405400, Tract 405500, Tract 405600, Tract 405700, Tract 405800, Tract 406100, Tract 406300, Tract 406400, Tract 406501, Tract 406600, Tract 980100, Tract 303600: Block Group 5: Block 13, Block 14; Tract 404700: Block Group 3, Block Group 4: Block 0, Block 1, Block 2, Block 3, Block 4, Block 5, Block 6, Block 10, Block 11, Block 12, Block 14, Block 15; Block Group 5; Tract 404800: Block Group 1; Tract 406001: Block Group 1, Block Group 2: Block 0, Block 1, Block 2, Block 3, Block 4, Block 5, Block 6, Block 7, Block 8, Block 9, Block 10, Block 11, Block 12, Block 13; Block Group 3: Block 0, Block 1, Block 2, Block 5, Block 6, Block 7, Block 8, Block 9, Block 10, Block 11, Block 12, Block 15; Block Group 4: Block 0, Block 1, Block 2, Block 7, Block 8, Block 9.

### **District 9**

District 9: Nassau County: Tract 302501, Tract 302600, Tract 302700, Tract 303000, Tract 303203, Tract 303204, Tract 303400, Tract 303500, Tract 303700, Tract 404300, Tract 404400, Tract 404500, Tract 404600, Tract 302800: Block Group 3: Block 10, Block 11,

Block 12; Block Group 5, Block Group 6, Block Group 7; Tract 302900: Block Group 2: Block 0, Block 1, Block 2, Block 3, Block 13, Block 14, Block 16, Block 17, Block 18, Block 19; Block Group 3, Block Group 4; Tract 303600: Block Group 1, Block Group 2, Block Group 3, Block Group 4, Block Group 5: Block 0, Block 1, Block 2, Block 3, Block 4, Block 5, Block 6, Block 7, Block 8, Block 9, Block 10, Block 11, Block 12; Block Group 6; Tract 404700: Block Group 1, Block Group 2, Block Group 4: Block 7, Block 8, Block 9, Block 13, Block 16, Block 17, Block 18, Block 19; Block Group 6.

#### **District 10**

District 10: Nassau County: Tract 300100, Tract 300300, Tract 300400, Tract 300500, Tract 300600, Tract 300700, Tract 300800, Tract 300901, Tract 300902, Tract 301500, Tract 301700, Tract 301800, Tract 301900, Tract 303101, Tract 301200: Block Group 2: Block 2, Block 3, Block 4, Block 5, Block 6, Block 7, Block 8; Block Group 4: Block 0, Block 1, Block 2, Block 3, Block 4, Block 5, Block 6, Block 7, Block 9, Block 10; Tract 302000: Block Group 1, Block Group 2: Block 15, Block 16, Block 17, Block 18, Block 23, Block 24; Tract 302800: Block Group 1, Block Group 2, Block Group 3: Block 0, Block 1, Block 2, Block 3, Block 4, Block 5, Block 6, Block 7, Block 8, Block 9; Block Group 4; Tract 302900: Block Group 1, Block Group 2: Block 4, Block 5, Block 6, Block 7, Block 8, Block 9, Block 10, Block 11, Block 12, Block 15; Tract 990100: Block Group 0: Block 2, Block 3.

#### **District 11**

District 11: Nassau County: Tract 301000, Tract 301101, Tract 301102, Tract 301300, Tract 301400, Tract 301600, Tract 517000, Tract 517101, Tract 517102, Tract 517201, Tract 517202, Tract 517301, Tract 517302, Tract 517400, Tract 301200: Block Group 1, Block Group 2: Block 0, Block 1, Block 9, Block 10, Block 11, Block 12, Block 13, Block 14, Block 15, Block 16; Block Group 3, Block Group 4: Block 8, Block 11, Block 12, Block 13, Block 14, Block 15, Block 16, Block 17; Block Group 5; Tract 302000: Block Group 2: Block 0, Block 1, Block 2, Block 3, Block 4, Block 5, Block 6, Block 7, Block 8, Block 9,

Block 10, Block 11, Block 12, Block 13, Block 14, Block 19, Block 20, Block 21, Block 22, Block 25, Block 26; Block Group 3; Tract 302101: Block Group 2: Block 4; Tract 302200: Block Group 2: Block 0; Block Group 4: Block 3; Tract 517500: Block Group 1: Block 22, Block 23, Block 24, Block 26, Block 27, Block 28, Block 29, Block 31, Block 33; Block Group 2: Block 0, Block 1, Block 2, Block 3, Block 4, Block 5, Block 6, Block 7, Block 8, Block 9, Block 10, Block 11, Block 12, Block 13, Block 18, Block 19, Block 23, Block 24, Block 25; Block Group 3: Block 4, Block 5, Block 6, Block 7, Block 8, Block 16, Block 17, Block 18, Block 19, Block 20, Block 21, Block 22, Block 24; Tract 990100: Block Group 0: Block 1; Tract 990200: Block Group 0: Block 1.

## **District 12**

District 12: Nassau County: Tract 409700, Tract 415201, Tract 415300, Tract 415402, Tract 415500, Tract 415600, Tract 415700, Tract 415802, Tract 408500: Block Group 2, Block Group 4: Block 0, Block 7; Tract 409600: Block Group 3, Block Group 4; Tract 414700: Block Group 2: Block 3, Block 4, Block 5, Block 6, Block 7, Block 8, Block 10, Block 11, Block 12, Block 13, Block 14, Block 15, Block 16, Block 17, Block 18, Block 19, Block 20, Block 21, Block 22, Block 23; Tract 414800: Block Group 1, Block Group 2, Block Group 3: Block 3, Block 4, Block 5, Block 6, Block 7, Block 8, Block 9, Block 10, Block 11, Block 12, Block 13; Block Group 4, Block Group 5, Block Group 6, Block Group 7: Block 2, Block 4, Block 5, Block 6, Block 7, Block 8, Block 9, Block 10; Tract 414900: Block Group 1, Block Group 2: Block 9, Block 10; Block Group 3, Block Group 4, Block Group 5, Block Group 6; Tract 415401: Block Group 1, Block Group 2, Block Group 3: Block 0, Block 1, Block 2, Block 3, Block 4, Block 5, Block 6, Block 7, Block 8, Block 9, Block 10, Block 11, Block 12, Block 13, Block 14, Block 15, Block 16, Block 17, Block 18, Block 19, Block 20, Block 21, Block 22, Block 23, Block 24, Block 25, Block 28, Block 29, Block 30, Block 31; Block Group 4; Tract 416000: Block Group 1: Block 0, Block 1, Block 6, Block 7, Block 8, Block 9, Block 10, Block 11, Block 12, Block 13, Block 14, Block 15, Block 16,



Block 17, Block 18, Block 19, Block 20, Block 21, Block 23, Block 24; Block Group 2, Block Group 3: Block 0, Block 3, Block 4, Block 5, Block 6, Block 7, Block 11, Block 12, Block 13; Block Group 4: Block 9, Block 10, Block 11, Block 15, Block 16, Block 17, Block 18, Block 19; Tract 416100: Block Group 1: Block 1, Block 2, Block 3, Block 4, Block 5, Block 6, Block 7, Block 8, Block 9, Block 10, Block 11, Block 12, Block 13, Block 14, Block 15, Block 16, Block 17; Block Group 2, Block Group 3, Block Group 4; Tract 416900: Block Group 1: Block 3.

### **District 13**

District 13: Nassau County: Tract 407600, Tract 407700, Tract 407801, Tract 407802, Tract 407900, Tract 408000, Tract 408100, Tract 408200, Tract 408300, Tract 408600, Tract 408700, Tract 408900, Tract 408800: Block Group 1: Block 5, Block 6, Block 7, Block 8, Block 9, Block 10, Block 11, Block 12, Block 13; Block Group 2, Block Group 3, Block Group 4, Block Group 5, Block Group 6: Block 2, Block 3, Block 4, Block 5, Block 6, Block 7, Block 8, Block 9, Block 10, Block 11, Block 12, Block 14, Block 15, Block 19, Block 20, Block 21; Tract 409000: Block Group 1, Block Group 5: Block 0.

### **District 14**

District 14: Nassau County: Tract 405900, Tract 406002, Tract 406201, Tract 406202, Tract 410100, Tract 410200, Tract 411800, Tract 411901, Tract 411902, Tract 412000, Tract 412100, Tract 406001: Block Group 2: Block 14, Block 15; Block Group 3: Block 3, Block 4, Block 13, Block 14, Block 16; Block Group 4: Block 3, Block 4, Block 5, Block 6, Block 10, Block 11, Block 12, Block 13, Block 14, Block 15, Block 16, Block 17, Block 18, Block 19, Block 20, Block 21, Block 22; Tract 410000: Block Group 3: Block 0, Block 1, Block 3, Block 4, Block 5, Block 6, Block 7, Block 9, Block 10, Block 11, Block 12, Block 13, Block 14, Block 15, Block 16, Block 17, Block 18, Block 19, Block 20, Block 21, Block 22, Block 23, Block 24, Block 25, Block 26, Block 27, Block 28, Block 30; Tract 410500: Block Group 1, Block Group 2, Block Group 3: Block 0, Block 1, Block 2, Block 3, Block 11,

Block 12, Block 13, Block 14, Block 15, Block 16, Block 17, Block 18, Block 19, Block 20, Block 21, Block 22, Block 23, Block 24, Block 25, Block 26, Block 27, Block 28; Tract 410600: Block Group 1, Block Group 2, Block Group 3, Block Group 4: Block 0, Block 9, Block 10, Block 19; Block Group 5: Block 0, Block 1, Block 10, Block 11, Block 12, Block 17; Block Group 6: Block 0, Block 11, Block 12, Block 13, Block 21, Block 22, Block 23; Block Group 7: Block 0, Block 7, Block 8, Block 9, Block 10, Block 11, Block 15; Tract 412200: Block Group 1, Block Group 2, Block Group 5; Tract 412301: Block Group 1: Block 20; Tract 413001: Block Group 1: Block 9, Block 10, Block 11, Block 13; Block Group 2, Block Group 3.

#### **District 15**

District 15: Nassau County: Tract 409100, Tract 409200, Tract 409300, Tract 409400, Tract 409500, Tract 520200, Tract 520300, Tract 520401, Tract 520402, Tract 520501, Tract 520502, Tract 520600, Tract 520700, Tract 520800, Tract 408800: Block Group 1: Block 0, Block 1, Block 2, Block 3, Block 4; Block Group 6: Block 0, Block 1, Block 13, Block 16, Block 17, Block 18, Block 22, Block 23, Block 24, Block 25, Block 26, Block 27, Block 28, Block 29; Tract 409000: Block Group 2, Block Group 3, Block Group 4, Block Group 5: Block 1, Block 2, Block 3, Block 4, Block 5, Block 6, Block 7, Block 8, Block 9, Block 10; Tract 409600: Block Group 1, Block Group 2; Tract 520002: Block Group 1: Block 8, Block 9, Block 10, Block 11, Block 12, Block 13, Block 14, Block 15, Block 16, Block 17, Block 18, Block 19, Block 20, Block 21, Block 22, Block 23; Block Group 4: Block 5, Block 7, Block 8, Block 9, Block 10, Block 11, Block 12, Block 13, Block 14, Block 15, Block 16, Block 17, Block 18, Block 19, Block 20, Block 21, Block 23, Block 24, Block 25, Block 26.

#### **District 16**

District 16: Nassau County: Tract 302502, Tract 518203, Tract 518204, Tract 518300, Tract 518400, Tract 518700, Tract 519601, Tract 519602, Tract 519702, Tract 519703, Tract

519704, Tract 519801, Tract 519802, Tract 520100, Tract 981100, Tract 517701: Block Group 1: Block 0, Block 1, Block 2, Block 3, Block 4, Block 5, Block 7, Block 8, Block 9, Block 12, Block 13, Block 14, Block 15, Block 16, Block 17, Block 18, Block 19, Block 20, Block 21, Block 22, Block 23, Block 24, Block 25, Block 30; Block Group 2, Block Group 4: Block 8, Block 9, Block 10, Block 14, Block 15, Block 25; Tract 517705: Block Group 1: Block 0, Block 1, Block 2, Block 3, Block 4, Block 5, Block 6, Block 7, Block 8, Block 9, Block 10, Block 11, Block 12, Block 13, Block 14, Block 15, Block 16, Block 17, Block 18, Block 19, Block 20, Block 21, Block 22, Block 23, Block 24, Block 25, Block 26, Block 27, Block 28, Block 29, Block 30, Block 32, Block 33, Block 34, Block 35, Block 36, Block 37, Block 38, Block 39, Block 40, Block 41, Block 42, Block 43, Block 44, Block 45; Tract 518501: Block Group 1: Block 19, Block 20; Block Group 2: Block 0, Block 1, Block 2, Block 26, Block 27, Block 28, Block 47, Block 48; Tract 518800: Block Group 1, Block Group 2: Block 0, Block 1, Block 2, Block 3, Block 19, Block 20, Block 21, Block 22, Block 23, Block 24, Block 26; Block Group 3; Tract 519900: Block Group 5: Block 0, Block 1, Block 2, Block 3, Block 4; Tract 982100: Block Group 1: Block 0, Block 2, Block 4, Block 5, Block 6, Block 7, Block 8, Block 9, Block 10, Block 11.

#### **District 17**

District 17: Nassau County: Tract 518502, Tract 518600, Tract 518900, Tract 519000, Tract 519100, Tract 519200, Tract 519300, Tract 519400, Tract 519500, Tract 520001, Tract 518501: Block Group 1: Block 0, Block 1, Block 2, Block 3, Block 4, Block 5, Block 6, Block 7, Block 8, Block 9, Block 10, Block 11, Block 12, Block 13, Block 14, Block 15, Block 16, Block 17, Block 18, Block 21, Block 22, Block 23, Block 24, Block 25, Block 26, Block 27, Block 28, Block 29, Block 30, Block 31, Block 32, Block 33; Block Group 2: Block 3, Block 4, Block 5, Block 6, Block 7, Block 8, Block 9, Block 10, Block 11, Block 12, Block 13, Block 14, Block 15, Block 16, Block 17, Block 18, Block 19, Block 20, Block 21, Block 22, Block 23, Block 24, Block 25, Block 29, Block 30, Block 31, Block 32, Block

33, Block 34, Block 35, Block 36, Block 37, Block 38, Block 39, Block 40, Block 41, Block 42, Block 43, Block 44, Block 45, Block 46; Block Group 3; Tract 518800: Block Group 2: Block 4, Block 5, Block 6, Block 7, Block 8, Block 9, Block 10, Block 11, Block 12, Block 13, Block 14, Block 15, Block 16, Block 17, Block 18, Block 25, Block 27; Tract 519900: Block Group 1, Block Group 2, Block Group 3, Block Group 4, Block Group 5: Block 5, Block 6, Block 7, Block 8, Block 9, Block 10, Block 11, Block 12, Block 13, Block 14; Tract 520002: Block Group 1: Block 0, Block 1, Block 2, Block 3, Block 4, Block 5, Block 6, Block 7; Block Group 2, Block Group 3, Block Group 4: Block 0, Block 1, Block 2, Block 3, Block 4, Block 6, Block 22; Tract 982100: Block Group 1: Block 1, Block 3.

### **District 18**

District 18: Nassau County: Tract 302102, Tract 302300, Tract 302400, Tract 303102, Tract 303301, Tract 303302, Tract 517600, Tract 517801, Tract 517802, Tract 517901, Tract 517902, Tract 518000, Tract 518100, Tract 518201, Tract 990301, Tract 302101: Block Group 1, Block Group 2: Block 0, Block 1, Block 2, Block 3, Block 5, Block 6, Block 7, Block 8, Block 9, Block 10, Block 11, Block 12, Block 13, Block 14; Block Group 3, Block Group 4; Tract 302200: Block Group 1, Block Group 2: Block 1, Block 2, Block 3, Block 4, Block 5, Block 6, Block 7, Block 8, Block 9, Block 10, Block 11, Block 12, Block 13, Block 14, Block 15, Block 16, Block 17; Block Group 3, Block Group 4: Block 0, Block 1, Block 2, Block 4, Block 5, Block 6, Block 7, Block 8, Block 9, Block 10, Block 11, Block 12, Block 13, Block 14, Block 15, Block 16, Block 17, Block 18, Block 19, Block 20; Tract 517500: Block Group 1: Block 0, Block 1, Block 2, Block 3, Block 4, Block 5, Block 6, Block 7, Block 8, Block 9, Block 10, Block 11, Block 12, Block 13, Block 14, Block 15, Block 16, Block 17, Block 18, Block 19, Block 20, Block 21, Block 25, Block 30, Block 32; Block Group 2: Block 14, Block 15, Block 16, Block 17, Block 20, Block 21, Block 22; Block Group 3: Block 0, Block 1, Block 2, Block 3, Block 9, Block 10, Block 11, Block 12, Block 13, Block 14, Block 15, Block 23; Tract 517701: Block Group 1: Block 6, Block 10,

Block 11, Block 26, Block 27, Block 28, Block 29, Block 31, Block 32; Block Group 3, Block Group 4: Block 0, Block 1, Block 2, Block 3, Block 4, Block 5, Block 6, Block 7, Block 11, Block 12, Block 13, Block 16, Block 17, Block 18, Block 19, Block 20, Block 21, Block 22, Block 23, Block 24; Tract 517705: Block Group 1: Block 31.

#### **District 19**

District 19: Nassau County: Tract 520900, Tract 521000, Tract 521100, Tract 521200, Tract 521301, Tract 521302, Tract 521400, Tract 521500, Tract 521601, Tract 521602, Tract 521700, Tract 521801, Tract 521802, Tract 522000, Tract 522700, Tract 416000: Block Group 1: Block 2, Block 3, Block 4, Block 5, Block 22; Block Group 3: Block 1, Block 2, Block 8, Block 9, Block 10; Block Group 4: Block 0, Block 1, Block 2, Block 3, Block 4, Block 5, Block 6, Block 7, Block 8, Block 12, Block 13, Block 14; Tract 416100: Block Group 1: Block 0; Tract 521902: Block Group 1: Block 1, Block 2, Block 11, Block 15, Block 16, Block 17, Block 18, Block 19, Block 20, Block 21, Block 22, Block 23, Block 24, Block 25, Block 26, Block 27, Block 35, Block 36, Block 37, Block 38, Block 55, Block 56, Block 57; Block Group 2, Block Group 3, Block Group 4.]

#### First District.

All of that portion of Nassau County bounded and described as follows: Beginning at the point of intersection of the Lynbrook/Rockville Centre village line and the Rockville Centre village line, and proceeding easterly along the Lynbrook/Rockville Centre village line to the Lakeview/Rockville Centre census designated place/village line, and proceeding northerly along the Lakeview/Rockville Centre census designated place/village line to the Lakeview/South Hempstead census designated place line, and proceeding northerly along the Lakeview/South Hempstead census designated place line to the West Hempstead/South Hempstead census designated place line, and proceeding northerly along the West Hempstead/South Hempstead census designated place line to the West

Hempstead/Hempstead census designated place/village line, and proceeding northerly along the West Hempstead/Hempstead census designated place/village line to Peninsula Blvd, and proceeding northerly along Peninsula Blvd to Linden Ave, and proceeding easterly along Linden Ave to Laurel Ave, and proceeding northerly along Laurel Ave to Elm Ave, and proceeding easterly along Elm Ave to S Franklin St, and proceeding southerly along S Franklin St to Elizabeth Ave, and proceeding easterly along Elizabeth Ave to Baldwin Rd, and proceeding northerly along Baldwin Rd to Greenwich St, and proceeding easterly along Greenwich St to the Uniondale/Hempstead census designated place/village line, and proceeding easterly along the Uniondale/Hempstead census designated place/village line to the Uniondale/Baldwin census designated place line, and proceeding southerly along the Uniondale/Baldwin census designated place line to the Uniondale/Roosevelt census designated place line, and proceeding easterly along the Uniondale/Roosevelt census designated place line to the North Merrick/Roosevelt census designated place line, and proceeding southerly along the North Merrick/Roosevelt census designated place line to the Merrick/Roosevelt census designated place line, and proceeding southerly along the Merrick/Roosevelt census designated place line to the Freeport/Roosevelt village/census designated place line, and proceeding westerly along the Freeport/Roosevelt village/census designated place line to the Freeport/Baldwin village/census designated place line, and proceeding southerly along the Freeport/Baldwin village/census designated place line to W Seaman Ave, and proceeding westerly along W Seaman Ave to Grand Ave, and proceeding northerly along Grand Ave to Saint Lukes Pl, and proceeding westerly along Saint Lukes Pl to Twain St, and proceeding northerly along Twain St to Emerson Ave, and proceeding westerly along Emerson Ave to the Baldwin/Rockville Centre census designated place/village line, and proceeding southerly along the Baldwin/Rockville Centre census designated place/village line to the Oceanside/Rockville Centre census designated place/village line, and proceeding westerly along the Oceanside/Rockville Centre census

designated place/village line to the East Rockaway/Rockville Centre village line, and proceeding northerly along the East Rockaway/Rockville Centre village line to the Lynbrook/Rockville Centre village line, and proceeding northerly along the Lynbrook/Rockville Centre village line to the Rockville Centre village line, and proceeding westerly along the Rockville Centre village line to the Lynbrook/Rockville Centre village line, and proceeding northerly along the Lynbrook/Rockville Centre village line to the Rockville Centre village line, and proceeding northerly along the Rockville Centre village line to the point of beginning.

Second District.

All of that portion of Nassau County bounded and described as follows: Beginning at the point of intersection of the Mineola/Carle Place village/census designated place line and the Hempstead/North Hempstead town line, and proceeding easterly along the Mineola/Carle Place village/census designated place line to the Old Westbury/Westbury village line, and proceeding easterly along the Old Westbury/Westbury village line to the Old Westbury/New Cassel village/census designated place line, and proceeding westerly along the Old Westbury/New Cassel village/census designated place line to the Oyster Bay/North Hempstead town line, and proceeding southerly along the Oyster Bay/North Hempstead town line to the Jericho/Hicksville census designated place line, and proceeding easterly along the Jericho/Hicksville census designated place line to Cantiague Rock Rd, and proceeding southerly along Cantiague Rock Rd to nonvisible boundary (TLID:147693423), and proceeding easterly along nonvisible boundary (TLID:147693423) to Gardner Ave, and proceeding southerly along Gardner Ave to Princess St, and proceeding easterly along Princess St to Myers Ave, and proceeding northerly along Myers Ave to 14th St, and proceeding easterly along 14th St to Richard Ave, and proceeding easterly along Richard Ave to the Jericho/Hicksville census designated place line, and proceeding easterly along

( (

the Jericho/Hicksville census designated place line to nonvisible boundary  
(TLID:637953402), and proceeding easterly along nonvisible boundary (TLID:637953402)  
to nonvisible boundary (TLID:637953404), and proceeding easterly along nonvisible  
boundary (TLID:637953404) to N Broadway, and proceeding northerly along N Broadway  
to Scott Ave, and proceeding easterly along Scott Ave to 22nd St, and proceeding northerly  
along 22nd St to Parkside Dr, and proceeding easterly along Parkside Dr to Kay St, and  
proceeding southerly along Kay St to Terry Ln, and proceeding easterly along Terry Ln to  
Barbara Ln, and proceeding easterly along Barbara Ln to Northumberland Rd, and  
proceeding southerly along Northumberland Rd to Westmoreland Dr, and proceeding  
southerly along Westmoreland Dr to Cumberland Rd, and proceeding easterly along  
Cumberland Rd to nonvisible boundary (TLID:147689911), and proceeding northerly along  
nonvisible boundary (TLID:147689911) to nonvisible boundary (TLID:147689914), and  
proceeding easterly along nonvisible boundary (TLID:147689914) to the Hicksville/Jericho  
census designated place line, and proceeding southerly along the Hicksville/Jericho census  
designated place line to Long Island RR, and proceeding southerly along Long Island RR to  
Bethpage Rd, and proceeding easterly along Bethpage Rd to Twinlawns Ave, and  
proceeding northerly along Twinlawns Ave to Sunset Ave, and proceeding easterly along  
Sunset Ave to Miller Rd, and proceeding northerly along Miller Rd to David Ave, and  
proceeding easterly along David Ave to Wilfred Blvd, and proceeding southerly along  
Wilfred Blvd to Woodbury Rd, and proceeding westerly along Woodbury Rd to East St, and  
proceeding southerly along East St to Plainview Rd, and proceeding westerly along  
Plainview Rd to E Marie St, and proceeding westerly along E Marie St to Long Island RR,  
and proceeding westerly along Long Island RR to Jerusalem Ave, and proceeding southerly  
along Jerusalem Ave to Herzog Pl, and proceeding southerly along Herzog Pl to Duffy Ave,  
and proceeding westerly along Duffy Ave to the Oyster Bay/North Hempstead town line,  
and proceeding southerly along the Oyster Bay/North Hempstead town line to the



Hempstead/North Hempstead town line, and proceeding westerly along the Hempstead/North Hempstead town line to the East Meadow/Uniondale census designated place line, and proceeding southerly along the East Meadow/Uniondale census designated place line to Front St, and proceeding westerly along Front St to Hamilton Rd, and proceeding northerly along Hamilton Rd to Butler Pl, and proceeding westerly along Butler Pl to Meadowbrook Rd, and proceeding southerly along Meadowbrook Rd to Front St, and proceeding westerly along Front St to Lincoln Rd, and proceeding southerly along Lincoln Rd to Crowell St, and proceeding westerly along Crowell St to William St, and proceeding northerly along William St to Front St, and proceeding westerly along Front St to Clinton St, and proceeding northerly along Clinton St to Dartmouth St, and proceeding easterly along Dartmouth St to Stewart Ave, and proceeding northerly along Stewart Ave to Wellington Pl, and proceeding westerly along Wellington Pl to Wellington St, and proceeding westerly along Wellington St to Clinton St, and proceeding northerly along Clinton St to the Garden City/Hempstead village line, and proceeding easterly along the Garden City/Hempstead village line to the Garden City/Uniondale village/census designated place line, and proceeding northerly along the Garden City/Uniondale village/census designated place line to the Hempstead/North Hempstead town line, and proceeding westerly along the Hempstead/North Hempstead town line to the point of beginning.

Third District.

All of that portion of Nassau County bounded and described as follows: Beginning at the point of intersection of the Nassau county line and the North Valley Stream/Elmont census designated place line, and proceeding easterly along the Nassau county line to the Floral Park/Bellerose village line, and proceeding southerly along the Floral Park/Bellerose village line to the Floral Park/Bellerose Terrace village/census designated place line, and proceeding westerly along the Floral Park/Bellerose Terrace village/census designated place

line to the Floral Park/Elmont village/census designated place line, and proceeding southerly along the Floral Park/Elmont village/census designated place line to the Floral Park/South Floral Park village line, and proceeding northerly along the Floral Park/South Floral Park village line to the Floral Park/Elmont village/census designated place line, and proceeding easterly along the Floral Park/Elmont village/census designated place line to the Franklin Square/Elmont census designated place line, and proceeding southerly along the Franklin Square/Elmont census designated place line to K St, and proceeding easterly along K St to Arcadian Ave, and proceeding northerly along Arcadian Ave to G St, and proceeding easterly along G St to Terry Pl, and proceeding northerly along Terry Pl to Gavrin Blvd, and proceeding easterly along Gavrin Blvd to Franklin Ave, and proceeding southerly along Franklin Ave to Ferngate Dr, and proceeding easterly along Ferngate Dr to Arley Rd, and proceeding southerly along Arley Rd to Park Ln N, and proceeding easterly along Park Ln N to Swale Rd, and proceeding easterly along Swale Rd to nonvisible boundary (TLID:147683771), and proceeding southerly along nonvisible boundary (TLID:147683771) to nonvisible boundary (TLID:147669834), and proceeding southerly along nonvisible boundary (TLID:147669834) to nonvisible boundary (TLID:147669884), and proceeding southerly along nonvisible boundary (TLID:147669884) to the Franklin Square/Malverne Park Oaks census designated place line, and proceeding easterly along the Franklin Square/Malverne Park Oaks census designated place line to the West Hempstead/Malverne Park Oaks census designated place line, and proceeding easterly along the West Hempstead/Malverne Park Oaks census designated place line to Hempstead Ave, and proceeding northerly along Hempstead Ave to Eagle Ave, and proceeding easterly along Eagle Ave to Long Island RR, and proceeding northerly along Long Island RR to nonvisible boundary (TLID:147674702), and proceeding easterly along nonvisible boundary (TLID:147674702) to Hempstead Gardens Dr, and proceeding northerly along Hempstead Gardens Dr to Elm St, and proceeding easterly along Elm St to Gregg Ct, and proceeding

southerly along Gregg Ct to nonvisible boundary (TLID:147685682), and proceeding southerly along nonvisible boundary (TLID:147685682) to property line (TLID:147692981), and proceeding southerly along property line (TLID:147692981) to property line (TLID:147675991), and proceeding southerly along property line (TLID:147675991) to Southern State Pkwy Lp, and proceeding easterly along Southern State Pkwy Lp to the West Hempstead/Lakeview census designated place line, and proceeding easterly along the West Hempstead/Lakeview census designated place line to the South Hempstead/Lakeview census designated place line, and proceeding southerly along the South Hempstead/Lakeview census designated place line to the Rockville Centre/Lakeview village/census designated place line, and proceeding southerly along the Rockville Centre/Lakeview village/census designated place line to the Lynbrook/Lakeview village/census designated place line, and proceeding northerly along the Lynbrook/Lakeview village/census designated place line to the Lynbrook/Malverne village line, and proceeding westerly along the Lynbrook/Malverne village line to the North Lynbrook/Malverne census designated place/village line, and proceeding northerly along the North Lynbrook/Malverne census designated place/village line to nonvisible boundary (TLID:616216999), and proceeding northerly along nonvisible boundary (TLID:616216999) to nonvisible boundary (TLID:147674882), and proceeding northerly along nonvisible boundary (TLID:147674882) to the North Lynbrook/Malverne census designated place/village line, and proceeding northerly along the North Lynbrook/Malverne census designated place/village line to the Lynbrook/Malverne village line, and proceeding westerly along the Lynbrook/Malverne village line to the Valley Stream/Malverne village line, and proceeding northerly along the Valley Stream/Malverne village line to the Valley Stream/North Valley Stream village/census designated place line, and proceeding westerly along the Valley Stream/North Valley Stream village/census designated place line to Rockaway Pkwy, and proceeding southerly along Rockaway Pkwy to Keller St, and

proceeding easterly along Keller St to N Grove St, and proceeding southerly along N Grove St to W Wheeler Ave, and proceeding westerly along W Wheeler Ave to N Corona Ave, and proceeding southerly along N Corona Ave to W Fenimore St, and proceeding westerly along W Fenimore St to nonvisible boundary (TLID:147821843), and proceeding westerly along nonvisible boundary (TLID:147821843) to Valley Strm, and proceeding northerly along Valley Strm to stream/river (TLID:147669948), and proceeding northerly along stream/river (TLID:147669948) to the Valley Stream/North Valley Stream village/census designated place line, and proceeding westerly along the Valley Stream/North Valley Stream village/census designated place line to Ashley Dr, and proceeding northerly along Ashley Dr to Margaret Dr, and proceeding northerly along Margaret Dr to N Central Ave, and proceeding northerly along N Central Ave to nonvisible boundary (TLID:638251788), and proceeding northerly along nonvisible boundary (TLID:638251788) to unnamed Ramp (TLID:638251789), and proceeding northerly along unnamed Ramp (TLID:638251789) to unnamed Ramp (TLID:147668001), and proceeding easterly along unnamed Ramp (TLID:147668001) to Southern State Pkwy, and proceeding easterly along Southern State Pkwy to nonvisible boundary (TLID:147828468), and proceeding westerly along nonvisible boundary (TLID:147828468) to Southern State Pkwy, and proceeding easterly along Southern State Pkwy to nonvisible boundary (TLID:630536631), and proceeding northerly along nonvisible boundary (TLID:630536631) to Greenway Blvd, and proceeding westerly along Greenway Blvd to Albany St, and proceeding northerly along Albany St to Virginia Ave, and proceeding westerly along Virginia Ave to Tuxedo Dr, and proceeding northerly along Tuxedo Dr to the North Valley Stream/Elmont census designated place line, and proceeding westerly along the North Valley Stream/Elmont census designated place line to the point of beginning.

Fourth District.

(

(

All of that portion of Nassau County bounded and described as follows: Beginning at the point of intersection of the Nassau county line and the East Massapequa census designated place line, and proceeding northerly along the Nassau county line to nonvisible boundary (TLID:147821422), and proceeding easterly along nonvisible boundary (TLID:147821422) to the Atlantic Beach village line, and proceeding easterly along the Atlantic Beach village line to the Atlantic Beach/East Atlantic Beach village/census designated place line, and proceeding northerly along the Atlantic Beach/East Atlantic Beach village/census designated place line to the Lawrence/East Atlantic Beach village/census designated place line, and proceeding easterly along the Lawrence/East Atlantic Beach village/census designated place line to the Hempstead/Long Beach town/city line, and proceeding easterly along the Hempstead/Long Beach town/city line to nonvisible boundary (TLID:147691762), and proceeding northerly along nonvisible boundary (TLID:147691762) to the Harbor Isle census designated place line, and proceeding northerly along the Harbor Isle census designated place line to the Island Park village line, and proceeding easterly along the Island Park village line to the Barnum Island census designated place line, and proceeding northerly along the Barnum Island census designated place line to the Oceanside census designated place line, and proceeding northerly along the Oceanside census designated place line to the Bay Park/Oceanside census designated place line, and proceeding northerly along the Bay Park/Oceanside census designated place line to the East Rockaway/Oceanside village/census designated place line, and proceeding westerly along the East Rockaway/Oceanside village/census designated place line to Atlantic Ave, and proceeding easterly along Atlantic Ave to Davison St, and proceeding northerly along Davison St to Silver Ln, and proceeding easterly along Silver Ln to Terrell Ave, and proceeding northerly along Terrell Ave to Brian St, and proceeding northerly along Brian St to Terrell Ave, and proceeding northerly along Terrell Ave to the Rockville Centre/Oceanside village/census designated place line, and proceeding easterly along the Rockville Centre/Oceanside

village/census designated place line to Long Beach Rd, and proceeding southerly along Long Beach Rd to Foxhurst Rd, and proceeding easterly along Foxhurst Rd to Soper Ave, and proceeding southerly along Soper Ave to Chelsea Rd, and proceeding westerly along Chelsea Rd to Fortesque Ave, and proceeding southerly along Fortesque Ave to Brower Ave, and proceeding easterly along Brower Ave to the Baldwin/Oceanside census designated place line, and proceeding southerly along the Baldwin/Oceanside census designated place line to the Baldwin census designated place line, and proceeding easterly along the Baldwin census designated place line to the Freeport village line, and proceeding easterly along the Freeport village line to the Merrick census designated place line, and proceeding easterly along the Merrick census designated place line to the Bellmore census designated place line, and proceeding easterly along the Bellmore census designated place line to the Wantagh census designated place line, and proceeding northerly along the Wantagh census designated place line to the Seaford census designated place line, and proceeding easterly along the Seaford census designated place line to the Oyster Bay/Hempstead town line, and proceeding easterly along the Oyster Bay/Hempstead town line to the Massapequa census designated place line, and proceeding easterly along the Massapequa census designated place line to the Massapequa Park village line, and proceeding easterly along the Massapequa Park village line to the East Massapequa census designated place line, and proceeding easterly along the East Massapequa census designated place line to shoreline (TLID:650966760), and proceeding northerly along shoreline (TLID:650966760) to the East Massapequa census designated place line, and proceeding northerly along the East Massapequa census designated place line to the point of beginning.

Fifth District.

All of that portion of Nassau County bounded and described as follows: Beginning at the point of intersection of nonvisible boundary (TLID:147669884) and the Malverne Park

(

Oaks/Franklin Square census designated place line, and proceeding northerly along nonvisible boundary (TLID:147669884) to nonvisible boundary (TLID:147669834), and proceeding northerly along nonvisible boundary (TLID:147669834) to nonvisible boundary (TLID:643756133), and proceeding northerly along nonvisible boundary (TLID:643756133) to nonvisible boundary (TLID:147690690), and proceeding northerly along nonvisible boundary (TLID:147690690) to nonvisible boundary (TLID:643774100), and proceeding northerly along nonvisible boundary (TLID:643774100) to nonvisible boundary (TLID:147683764), and proceeding northerly along nonvisible boundary (TLID:147683764) to nonvisible boundary (TLID:147674004), and proceeding northerly along nonvisible boundary (TLID:147674004) to Jackson Ave, and proceeding easterly along Jackson Ave to Howard Ave, and proceeding northerly along Howard Ave to Marion St, and proceeding easterly along Marion St to Forte Blvd, and proceeding easterly along Forte Blvd to the Franklin Square/West Hempstead census designated place line, and proceeding northerly along the Franklin Square/West Hempstead census designated place line to the Garden City South/West Hempstead census designated place line, and proceeding easterly along the Garden City South/West Hempstead census designated place line to the Garden City/West Hempstead village/census designated place line, and proceeding northerly along the Garden City/West Hempstead village/census designated place line to the Garden City/Hempstead village line, and proceeding easterly along the Garden City/Hempstead village line to Clinton St, and proceeding southerly along Clinton St to Wellington St, and proceeding easterly along Wellington St to Wellington Pl, and proceeding easterly along Wellington Pl to Stewart Ave, and proceeding southerly along Stewart Ave to Dartmouth St, and proceeding westerly along Dartmouth St to Clinton St, and proceeding southerly along Clinton St to Front St, and proceeding easterly along Front St to William St, and proceeding southerly along William St to Crowell St, and proceeding easterly along Crowell St to Lincoln Rd, and proceeding northerly along Lincoln Rd to

Front St, and proceeding easterly along Front St to Meadowbrook Rd, and proceeding northerly along Meadowbrook Rd to Butler Pl, and proceeding easterly along Butler Pl to Hamilton Rd, and proceeding southerly along Hamilton Rd to Front St, and proceeding easterly along Front St to the East Meadow/Uniondale census designated place line, and proceeding southerly along the East Meadow/Uniondale census designated place line to the North Merrick/Uniondale census designated place line, and proceeding southerly along the North Merrick/Uniondale census designated place line to the Roosevelt/Uniondale census designated place line, and proceeding westerly along the Roosevelt/Uniondale census designated place line to the Baldwin/Uniondale census designated place line, and proceeding westerly along the Baldwin/Uniondale census designated place line to the Hempstead/Uniondale village/census designated place line, and proceeding northerly along the Hempstead/Uniondale village/census designated place line to Greenwich St, and proceeding westerly along Greenwich St to Baldwin Rd, and proceeding southerly along Baldwin Rd to Elizabeth Ave, and proceeding westerly along Elizabeth Ave to S Franklin St, and proceeding northerly along S Franklin St to Elm Ave, and proceeding westerly along Elm Ave to Laurel Ave, and proceeding southerly along Laurel Ave to Linden Ave, and proceeding westerly along Linden Ave to Peninsula Blvd, and proceeding southerly along Peninsula Blvd to the Hempstead/West Hempstead village/census designated place line, and proceeding southerly along the Hempstead/West Hempstead village/census designated place line to the South Hempstead/West Hempstead census designated place line, and proceeding southerly along the South Hempstead/West Hempstead census designated place line to the Lakeview/West Hempstead census designated place line, and proceeding westerly along the Lakeview/West Hempstead census designated place line to Southern State Pkwy Lp, and proceeding northerly along Southern State Pkwy Lp to property line (TLID:147675991), and proceeding northerly along property line (TLID:147675991) to property line (TLID:147692981), and proceeding northerly along property line (TLID:147692981) to



nonvisible boundary (TLID:147685682), and proceeding northerly along nonvisible boundary (TLID:147685682) to Gregg Ct, and proceeding northerly along Gregg Ct to Elm St, and proceeding westerly along Elm St to Hempstead Gardens Dr, and proceeding southerly along Hempstead Gardens Dr to nonvisible boundary (TLID:147674702), and proceeding westerly along nonvisible boundary (TLID:147674702) to Long Island RR, and proceeding southerly along Long Island RR to Eagle Ave, and proceeding westerly along Eagle Ave to Hempstead Ave, and proceeding westerly along Hempstead Ave to the Malverne Park Oaks/West Hempstead census designated place line, and proceeding westerly along the Malverne Park Oaks/West Hempstead census designated place line to the Malverne Park Oaks/Franklin Square census designated place line, and proceeding westerly along the Malverne Park Oaks/Franklin Square census designated place line to the point of beginning.

Sixth District.

All of that portion of Nassau County bounded and described as follows: Beginning at the point of intersection of Long Beach Rd and Foxhurst Rd, and proceeding northerly along Long Beach Rd to the Rockville Centre/Oceanside village/census designated place line, and proceeding northerly along the Rockville Centre/Oceanside village/census designated place line to the Rockville Centre/Baldwin village/census designated place line, and proceeding easterly along the Rockville Centre/Baldwin village/census designated place line to Emerson Ave, and proceeding easterly along Emerson Ave to Twain St, and proceeding southerly along Twain St to Saint Lukes Pl, and proceeding easterly along Saint Lukes Pl to Grand Ave, and proceeding southerly along Grand Ave to W Seaman Ave, and proceeding easterly along W Seaman Ave to the Baldwin/Freeport census designated place/village line, and proceeding northerly along the Baldwin/Freeport census designated place/village line to the Roosevelt/Freeport census designated place/village line, and proceeding easterly along

the Roosevelt/Freeport census designated place/village line to the Merrick/Freeport census designated place/village line, and proceeding southerly along the Merrick/Freeport census designated place/village line to the Freeport village line, and proceeding westerly along the Freeport village line to the Baldwin census designated place line, and proceeding westerly along the Baldwin census designated place line to the Oceanside/Baldwin census designated place line, and proceeding northerly along the Oceanside/Baldwin census designated place line to Brower Ave, and proceeding westerly along Brower Ave to Fortesque Ave, and proceeding northerly along Fortesque Ave to Chelsea Rd, and proceeding easterly along Chelsea Rd to Soper Ave, and proceeding northerly along Soper Ave to Foxhurst Rd, and proceeding westerly along Foxhurst Rd to the point of beginning.

Seventh District.

All of that portion of Nassau County bounded and described as follows: Beginning at the point of intersection of the Nassau county line and nonvisible boundary (TLID:147821422), and proceeding easterly along the Nassau county line to the South Valley Stream/Woodmere census designated place line, and proceeding easterly along the South Valley Stream/Woodmere census designated place line to Rosedale Rd, and proceeding easterly along Rosedale Rd to Hewlett Dr, and proceeding southerly along Hewlett Dr to Lawrence Ct, and proceeding easterly along Lawrence Ct to Rosedale Rd, and proceeding easterly along Rosedale Rd to Fairview Ave, and proceeding southerly along Fairview Ave to Pearl St, and proceeding easterly along Pearl St to Strathmore St, and proceeding easterly along Strathmore St to Pearl St, and proceeding easterly along Pearl St to the South Valley Stream/Valley Stream census designated place/village line, and proceeding northerly along the South Valley Stream/Valley Stream census designated place/village line to Dawson Dr, and proceeding easterly along Dawson Dr to Mill Rd, and proceeding southerly along Mill Rd to Starfire Ct, and proceeding westerly along Starfire Ct to the Valley Stream/Woodmere

village/census designated place line, and proceeding southerly along the Valley Stream/Woodmere village/census designated place line to the Valley Stream/Hewlett village/census designated place line, and proceeding easterly along the Valley Stream/Hewlett village/census designated place line to the Lynbrook/Hewlett village/census designated place line, and proceeding southerly along the Lynbrook/Hewlett village/census designated place line to the Lynbrook/East Rockaway village line, and proceeding northerly along the Lynbrook/East Rockaway village line to the Rockville Centre/East Rockaway village line, and proceeding southerly along the Rockville Centre/East Rockaway village line to the Rockville Centre/Oceanside village/census designated place line, and proceeding southerly along the Rockville Centre/Oceanside village/census designated place line to Terrell Ave, and proceeding southerly along Terrell Ave to Brian St, and proceeding southerly along Brian St to Terrell Ave, and proceeding southerly along Terrell Ave to Silver Ln, and proceeding westerly along Silver Ln to Davison St, and proceeding southerly along Davison St to Atlantic Ave, and proceeding westerly along Atlantic Ave to the Oceanside/East Rockaway census designated place/village line, and proceeding southerly along the Oceanside/East Rockaway census designated place/village line to the Oceanside/Bay Park census designated place line, and proceeding easterly along the Oceanside/Bay Park census designated place line to the Oceanside census designated place line, and proceeding easterly along the Oceanside census designated place line to the Barnum Island census designated place line, and proceeding southerly along the Barnum Island census designated place line to the Island Park village line, and proceeding southerly along the Island Park village line to the Harbor Isle census designated place line, and proceeding northerly along the Harbor Isle census designated place line to nonvisible boundary (TLID:147691762), and proceeding southerly along nonvisible boundary (TLID:147691762) to the Long Beach/Hempstead city/town line, and proceeding westerly along the Long Beach/Hempstead city/town line to the East Atlantic Beach/Lawrence

census designated place/village line, and proceeding westerly along the East Atlantic Beach/Lawrence census designated place/village line to the East Atlantic Beach/Atlantic Beach census designated place/village line, and proceeding southerly along the East Atlantic Beach/Atlantic Beach census designated place/village line to the Atlantic Beach village line, and proceeding westerly along the Atlantic Beach village line to nonvisible boundary (TLID:147821422), and proceeding westerly along nonvisible boundary (TLID:147821422) to the point of beginning.

Eighth District.

All of that portion of Nassau County bounded and described as follows: Beginning at the point of intersection of the Bellerose Terrace/Floral Park census designated place/village line and the Elmont/Floral Park census designated place/village line, and proceeding easterly along the Bellerose Terrace/Floral Park census designated place/village line to the Bellerose/Floral Park village line, and proceeding easterly along the Bellerose/Floral Park village line to the Nassau county line, and proceeding easterly along the Nassau county line to Jericho Tpke, and proceeding easterly along Jericho Tpke to the North New Hyde Park/Floral Park census designated place/village line, and proceeding southerly along the North New Hyde Park/Floral Park census designated place/village line to the North Hempstead/Hempstead town line, and proceeding easterly along the North Hempstead/Hempstead town line to the North New Hyde Park/New Hyde Park census designated place/village line, and proceeding northerly along the North New Hyde Park/New Hyde Park census designated place/village line to Lakeville Dr, and proceeding southerly along Lakeville Dr to Jericho Tpke, and proceeding easterly along Jericho Tpke to S 9th St, and proceeding southerly along S 9th St to the North Hempstead/Hempstead town line, and proceeding easterly along the North Hempstead/Hempstead town line to the Garden City Park/Garden City census designated place/village line, and proceeding

(

northerly along the Garden City Park/Garden City census designated place/village line to the Mineola/Garden City village line, and proceeding easterly along the Mineola/Garden City village line to the North Hempstead/Hempstead town line, and proceeding easterly along the North Hempstead/Hempstead town line to the Uniondale/Garden City census designated place/village line, and proceeding southerly along the Uniondale/Garden City census designated place/village line to the Hempstead/Garden City village line, and proceeding southerly along the Hempstead/Garden City village line to the West Hempstead/Garden City census designated place/village line, and proceeding westerly along the West Hempstead/Garden City census designated place/village line to the West Hempstead/Garden City South census designated place line, and proceeding southerly along the West Hempstead/Garden City South census designated place line to the West Hempstead/Franklin Square census designated place line, and proceeding southerly along the West Hempstead/Franklin Square census designated place line to Forte Blvd, and proceeding westerly along Forte Blvd to Marion St, and proceeding westerly along Marion St to Howard Ave, and proceeding southerly along Howard Ave to Jackson Ave, and proceeding westerly along Jackson Ave to nonvisible boundary (TLID:147674004), and proceeding southerly along nonvisible boundary (TLID:147674004) to nonvisible boundary (TLID:147683764), and proceeding southerly along nonvisible boundary (TLID:147683764) to nonvisible boundary (TLID:643774100), and proceeding southerly along nonvisible boundary (TLID:643774100) to nonvisible boundary (TLID:147690690), and proceeding southerly along nonvisible boundary (TLID:147690690) to nonvisible boundary (TLID:643756133), and proceeding southerly along nonvisible boundary (TLID:643756133) to nonvisible boundary (TLID:147683771), and proceeding northerly along nonvisible boundary (TLID:147683771) to Swale Rd, and proceeding westerly along Swale Rd to Park Ln N, and proceeding northerly along Park Ln N to Arley Rd, and proceeding northerly along Arley Rd to Ferngate Dr, and proceeding westerly along

Ferngate Dr to Franklin Ave, and proceeding northerly along Franklin Ave to Gavrin Blvd, and proceeding westerly along Gavrin Blvd to Terry Pl, and proceeding southerly along Terry Pl to G St, and proceeding westerly along G St to Arcadian Ave, and proceeding southerly along Arcadian Ave to K St, and proceeding westerly along K St to the Elmont/Franklin Square census designated place line, and proceeding northerly along the Elmont/Franklin Square census designated place line to the Elmont/Floral Park census designated place/village line, and proceeding westerly along the Elmont/Floral Park census designated place/village line to the South Floral Park/Floral Park village line, and proceeding northerly along the South Floral Park/Floral Park village line to the Elmont/Floral Park census designated place/village line, and proceeding westerly along the Elmont/Floral Park census designated place/village line to the point of beginning.

Ninth District.

All of that portion of Nassau County bounded and described as follows: Beginning at the point of intersection of the Nassau county line and Jericho Tpke, and proceeding northerly along the Nassau county line to the Lake Success/North New Hyde Park village/census designated place line, and proceeding northerly along the Lake Success/North New Hyde Park village/census designated place line to the Lake Success/Manhasset Hills village/census designated place line, and proceeding easterly along the Lake Success/Manhasset Hills village/census designated place line to the Lake Success/North Hills village line, and proceeding northerly along the Lake Success/North Hills village line to the Manhasset/North Hills census designated place/village line, and proceeding easterly along the Manhasset/North Hills census designated place/village line to the Roslyn Estates/North Hills village line, and proceeding southerly along the Roslyn Estates/North Hills village line to the Roslyn Heights/North Hills census designated place/village line, and proceeding southerly along the Roslyn Heights/North Hills census designated place/village

line to the Searingtown/North Hills census designated place/village line, and proceeding southerly along the Searingtown/North Hills census designated place/village line to Crescent Dr, and proceeding southerly along Crescent Dr to Searingtown Rd N, and proceeding southerly along Searingtown Rd N to Lydia Ct, and proceeding easterly along Lydia Ct to Serpentine Ln, and proceeding southerly along Serpentine Ln to Sunset Rd N, and proceeding westerly along Sunset Rd N to Sunset Rd W, and proceeding southerly along Sunset Rd W to Sunset Rd S, and proceeding easterly along Sunset Rd S to the Albertson/Searingtown census designated place line, and proceeding westerly along the Albertson/Searingtown census designated place line to the Albertson/Herricks census designated place line, and proceeding easterly along the Albertson/Herricks census designated place line to the Albertson/Williston Park census designated place/village line, and proceeding easterly along the Albertson/Williston Park census designated place/village line to Park Ave, and proceeding southerly along Park Ave to William St, and proceeding westerly along William St to Capitol Ave, and proceeding southerly along Capitol Ave to Center St, and proceeding easterly along Center St to Willis Ave, and proceeding southerly along Willis Ave to Cornell St, and proceeding easterly along Cornell St to Stratford Ave, and proceeding southerly along Stratford Ave to Hillside Ave, and proceeding easterly along Hillside Ave to the Williston Park/East Williston village line, and proceeding northerly along the Williston Park/East Williston village line to the Roslyn Heights/East Williston census designated place/village line, and proceeding easterly along the Roslyn Heights/East Williston census designated place/village line to the Roslyn Heights/Mineola census designated place/village line, and proceeding easterly along the Roslyn Heights/Mineola census designated place/village line to the Old Westbury/Mineola village line, and proceeding southerly along the Old Westbury/Mineola village line to the Carle Place/Mineola census designated place/village line, and proceeding westerly along the Carle Place/Mineola census designated place/village line to the Hempstead/North Hempstead

town line, and proceeding westerly along the Hempstead/North Hempstead town line to the Garden City/Mineola village line, and proceeding northerly along the Garden City/Mineola village line to the Garden City/Garden City Park village/census designated place line, and proceeding southerly along the Garden City/Garden City Park village/census designated place line to the Hempstead/North Hempstead town line, and proceeding westerly along the Hempstead/North Hempstead town line to S 9th St, and proceeding northerly along S 9th St to Jericho Tpke, and proceeding westerly along Jericho Tpke to Lakeville Dr, and proceeding northerly along Lakeville Dr to the New Hyde Park/North New Hyde Park village/census designated place line, and proceeding northerly along the New Hyde Park/North New Hyde Park village/census designated place line to the Hempstead/North Hempstead town line, and proceeding westerly along the Hempstead/North Hempstead town line to the Floral Park/North New Hyde Park village/census designated place line, and proceeding northerly along the Floral Park/North New Hyde Park village/census designated place line to Jericho Tpke, and proceeding westerly along Jericho Tpke to the point of beginning.

#### Tenth District.

All of that portion of Nassau County bounded and described as follows: Beginning at the point of intersection of the Nassau county line and the North New Hyde Park/Lake Success census designated place/village line, and proceeding northerly along the Nassau county line to nonvisible boundary (TLID:147654004), and proceeding easterly along nonvisible boundary (TLID:147654004) to nonvisible boundary (TLID:147688472), and proceeding easterly along nonvisible boundary (TLID:147688472) to nonvisible boundary (TLID:630536527), and proceeding easterly along nonvisible boundary (TLID:630536527) to nonvisible boundary (TLID:630536528), and proceeding easterly along nonvisible boundary (TLID:630536528) to the Port Washington census designated place line, and



( (

proceeding southerly along the Port Washington census designated place line to the Port Washington/Plandome Manor census designated place/village line, and proceeding easterly along the Port Washington/Plandome Manor census designated place/village line to the Port Washington/Flower Hill census designated place/village line, and proceeding easterly along the Port Washington/Flower Hill census designated place/village line to the Flower Hill village line, and proceeding southerly along the Flower Hill village line to the Roslyn/Flower Hill village line, and proceeding westerly along the Roslyn/Flower Hill village line to the Roslyn/Roslyn Estates village line, and proceeding easterly along the Roslyn/Roslyn Estates village line to the Roslyn/Roslyn Heights village/census designated place line, and proceeding easterly along the Roslyn/Roslyn Heights village/census designated place line to Jefferson Ave, and proceeding southerly along Jefferson Ave to Old Powerhouse Rd, and proceeding easterly along Old Powerhouse Rd to Long Island RR, and proceeding southerly along Long Island RR to the Roslyn Heights/Albertson census designated place line, and proceeding southerly along the Roslyn Heights/Albertson census designated place line to the East Williston/Williston Park village line, and proceeding southerly along the East Williston/Williston Park village line to Hillside Ave, and proceeding westerly along Hillside Ave to Stratford Ave, and proceeding northerly along Stratford Ave to Cornell St, and proceeding westerly along Cornell St to Willis Ave, and proceeding northerly along Willis Ave to Center St, and proceeding westerly along Center St to Capitol Ave, and proceeding northerly along Capitol Ave to William St, and proceeding easterly along William St to Park Ave, and proceeding northerly along Park Ave to the Williston Park/Albertson village/census designated place line, and proceeding westerly along the Williston Park/Albertson village/census designated place line to the Herricks/Albertson census designated place line, and proceeding westerly along the Herricks/Albertson census designated place line to the Searingtown/Albertson census designated place line, and proceeding northerly along the Searingtown/Albertson census

(

designated place line to Sunset Rd S, and proceeding northerly along Sunset Rd S to Sunset Rd W, and proceeding northerly along Sunset Rd W to Sunset Rd N, and proceeding easterly along Sunset Rd N to Serpentine Ln, and proceeding northerly along Serpentine Ln to Lydia Ct, and proceeding westerly along Lydia Ct to Searingtown Rd N, and proceeding northerly along Searingtown Rd N to Crescent Dr, and proceeding easterly along Crescent Dr to the North Hills/Searingtown village/census designated place line, and proceeding northerly along the North Hills/Searingtown village/census designated place line to the North Hills/Roslyn Heights village/census designated place line, and proceeding northerly along the North Hills/Roslyn Heights village/census designated place line to the North Hills/Roslyn Estates village line, and proceeding westerly along the North Hills/Roslyn Estates village line to the North Hills/Manhasset village/census designated place line, and proceeding westerly along the North Hills/Manhasset village/census designated place line to the North Hills/Lake Success village line, and proceeding southerly along the North Hills/Lake Success village line to the Manhasset Hills/Lake Success census designated place/village line, and proceeding southerly along the Manhasset Hills/Lake Success census designated place/village line to the North New Hyde Park/Lake Success census designated place/village line, and proceeding westerly along the North New Hyde Park/Lake Success census designated place/village line to the point of beginning.

#### Eleventh District.

All of that portion of Nassau County bounded and described as follows: Beginning at the point of intersection of the Nassau county line and nonvisible boundary (TLID:147654004), and proceeding northerly along the Nassau county line to the Oyster Bay/Glen Cove town/city line, and proceeding southerly along the Oyster Bay/Glen Cove town/city line to the Matinecock/Glen Head village/census designated place line, and proceeding southerly along the Matinecock/Glen Head village/census designated place line to the Old

(

Brookville/Glen Head village/census designated place line, and proceeding westerly along the Old Brookville/Glen Head village/census designated place line to Glen Head Rd, and proceeding westerly along Glen Head Rd to the Glen Head/Glenwood Landing census designated place line, and proceeding southerly along the Glen Head/Glenwood Landing census designated place line to the Old Brookville/Glenwood Landing village/census designated place line, and proceeding southerly along the Old Brookville/Glenwood Landing village/census designated place line to the Old Brookville/Roslyn Harbor village line, and proceeding easterly along the Old Brookville/Roslyn Harbor village line to the Greenvale/Roslyn Harbor census designated place/village line, and proceeding westerly along the Greenvale/Roslyn Harbor census designated place/village line to the North Hempstead/Oyster Bay town line, and proceeding northerly along the North Hempstead/Oyster Bay town line to the Greenvale/Roslyn Harbor census designated place/village line, and proceeding northerly along the Greenvale/Roslyn Harbor census designated place/village line to the East Hills/Roslyn Harbor village line, and proceeding westerly along the East Hills/Roslyn Harbor village line to the Roslyn/Roslyn Harbor village line, and proceeding westerly along the Roslyn/Roslyn Harbor village line to the Roslyn village line, and proceeding westerly along the Roslyn village line to the Flower Hill village line, and proceeding northerly along the Flower Hill village line to the Flower Hill/Port Washington village/census designated place line, and proceeding westerly along the Flower Hill/Port Washington village/census designated place line to the Plandome Manor/Port Washington village/census designated place line, and proceeding northerly along the Plandome Manor/Port Washington village/census designated place line to the Port Washington census designated place line, and proceeding westerly along the Port Washington census designated place line to nonvisible boundary (TLID:630536528), and proceeding westerly along nonvisible boundary (TLID:630536528) to nonvisible boundary (TLID:630536527), and proceeding westerly along nonvisible boundary (TLID:630536527)

to nonvisible boundary (TLID:147688472), and proceeding westerly along nonvisible boundary (TLID:147688472) to nonvisible boundary (TLID:147654004), and proceeding westerly along nonvisible boundary (TLID:147654004) to the point of beginning.

Twelfth District.

All of that portion of Nassau County bounded and described as follows: Beginning at the point of intersection of the Freeport/Merrick village/census designated place line and the Merrick census designated place line, and proceeding northerly along the Freeport/Merrick village/census designated place line to the Roosevelt/Merrick census designated place line, and proceeding easterly along the Roosevelt/Merrick census designated place line to the Roosevelt/North Merrick census designated place line, and proceeding northerly along the Roosevelt/North Merrick census designated place line to the Uniondale/North Merrick census designated place line, and proceeding easterly along the Uniondale/North Merrick census designated place line to the East Meadow/North Merrick census designated place line, and proceeding easterly along the East Meadow/North Merrick census designated place line to the East Meadow/North Bellmore census designated place line, and proceeding easterly along the East Meadow/North Bellmore census designated place line to the North Wantagh/North Bellmore census designated place line, and proceeding southerly along the North Wantagh/North Bellmore census designated place line to the Wantagh/North Bellmore census designated place line, and proceeding southerly along the Wantagh/North Bellmore census designated place line to Beltagh Ave, and proceeding easterly along Beltagh Ave to Hannington Ave, and proceeding southerly along Hannington Ave to Johnson Pl, and proceeding westerly along Johnson Pl to Cornelius Ave, and proceeding southerly along Cornelius Ave to Wilson Ave, and proceeding westerly along Wilson Ave to Emerson Pl, and proceeding southerly along Emerson Pl to Burns Ave, and proceeding westerly along Burns Ave to the Wantagh/Bellmore census designated place line, and

proceeding southerly along the Wantagh/Bellmore census designated place line to the Bellmore census designated place line, and proceeding westerly along the Bellmore census designated place line to the Merrick census designated place line, and proceeding westerly along the Merrick census designated place line to the point of beginning.

Thirteenth District.

All of that portion of Nassau County bounded and described as follows: Beginning at the point of intersection of the Uniondale/East Meadow census designated place line and the North Merrick/East Meadow census designated place line, and proceeding easterly along the Uniondale/East Meadow census designated place line to the North Hempstead/Hempstead town line, and proceeding easterly along the North Hempstead/Hempstead town line to the Oyster Bay/Hempstead town line, and proceeding southerly along the Oyster Bay/Hempstead town line to Hicksville Rd, and proceeding northerly along Hicksville Rd to S South Gate, and proceeding westerly along S South Gate to Hahn Ave, and proceeding westerly along Hahn Ave to Berger Ave, and proceeding northerly along Berger Ave to Dianne St, and proceeding westerly along Dianne St to N Wantagh Ave, and proceeding northerly along N Wantagh Ave to Wren Pl, and proceeding westerly along Wren Pl to Oriole Rd, and proceeding northerly along Oriole Rd to Condor Rd, and proceeding westerly along Condor Rd to Lowland Rd, and proceeding southerly along Lowland Rd to Hamlet Rd, and proceeding southerly along Hamlet Rd to Hempstead Tpke, and proceeding westerly along Hempstead Tpke to the Levittown/East Meadow census designated place line, and proceeding southerly along the Levittown/East Meadow census designated place line to the North Wantagh/East Meadow census designated place line, and proceeding westerly along the North Wantagh/East Meadow census designated place line to the North Bellmore/East Meadow census designated place line, and proceeding westerly along the North Bellmore/East Meadow census designated place line to the North Merrick/East

Meadow census designated place line, and proceeding westerly along the North Merrick/East Meadow census designated place line to the point of beginning.

Fourteenth District.

All of that portion of Nassau County bounded and described as follows: Beginning at the point of intersection of the Nassau county line and the Woodmere/South Valley Stream census designated place line, and proceeding northerly along the Nassau county line to the Elmont/North Valley Stream census designated place line, and proceeding easterly along the Elmont/North Valley Stream census designated place line to Tuxedo Dr. and proceeding southerly along Tuxedo Dr to Virginia Ave, and proceeding easterly along Virginia Ave to Albany St, and proceeding southerly along Albany St to Greenway Blvd, and proceeding easterly along Greenway Blvd to nonvisible boundary (TLID:630536631), and proceeding southerly along nonvisible boundary (TLID:630536631) to Southern State Pkwy, and proceeding westerly along Southern State Pkwy to nonvisible boundary (TLID:147828468), and proceeding easterly along nonvisible boundary (TLID:147828468) to Southern State Pkwy, and proceeding westerly along Southern State Pkwy to unnamed Ramp (TLID:147668001), and proceeding westerly along unnamed Ramp (TLID:147668001) to unnamed Ramp (TLID:638251789), and proceeding southerly along unnamed Ramp (TLID:638251789) to nonvisible boundary (TLID:638251788), and proceeding southerly along nonvisible boundary (TLID:638251788) to N Central Ave, and proceeding southerly along N Central Ave to Margaret Dr, and proceeding westerly along Margaret Dr to Ashley Dr, and proceeding westerly along Ashley Dr to the North Valley Stream/Valley Stream census designated place/village line, and proceeding easterly along the North Valley Stream/Valley Stream census designated place/village line to stream/river (TLID:147669948), and proceeding southerly along stream/river (TLID:147669948) to Valley Strm, and proceeding southerly along Valley Strm to nonvisible boundary

(  
(  
(TLID:147821843), and proceeding easterly along nonvisible boundary (TLID:147821843)  
to W Fenimore St, and proceeding easterly along W Fenimore St to N Corona Ave, and  
proceeding northerly along N Corona Ave to W Wheeler Ave, and proceeding easterly  
along W Wheeler Ave to N Grove St, and proceeding northerly along N Grove St to Keller  
St, and proceeding westerly along Keller St to Rockaway Pkwy, and proceeding northerly  
along Rockaway Pkwy to the North Valley Stream/Valley Stream census designated  
place/village line, and proceeding easterly along the North Valley Stream/Valley Stream  
census designated place/village line to the Malverne/Valley Stream village line, and  
proceeding southerly along the Malverne/Valley Stream village line to the  
Malverne/Lynbrook village line, and proceeding easterly along the Malverne/Lynbrook  
village line to the Malverne/North Lynbrook village/census designated place line, and  
proceeding easterly along the Malverne/North Lynbrook village/census designated place  
line to nonvisible boundary (TLID:147674882), and proceeding southerly along nonvisible  
boundary (TLID:147674882) to nonvisible boundary (TLID:616216999), and proceeding  
southerly along nonvisible boundary (TLID:616216999) to the Malverne/North Lynbrook  
village/census designated place line, and proceeding southerly along the Malverne/North  
Lynbrook village/census designated place line to the Malverne/Lynbrook village line, and  
proceeding easterly along the Malverne/Lynbrook village line to the Lakeview/Lynbrook  
census designated place/village line, and proceeding southerly along the  
Lakeview/Lynbrook census designated place/village line to the Rockville Centre/Lynbrook  
village line, and proceeding westerly along the Rockville Centre/Lynbrook village line to  
the Rockville Centre village line, and proceeding southerly along the Rockville Centre  
village line to the Rockville Centre/Lynbrook village line, and proceeding southerly along  
the Rockville Centre/Lynbrook village line to the Rockville Centre village line, and  
proceeding easterly along the Rockville Centre village line to the Rockville  
Centre/Lynbrook village line, and proceeding southerly along the Rockville

Fifteenth District.

All of that portion of Nassau County bounded and described as follows: Beginning at the point of intersection of Hempstead Tpke and the East Meadow/Levittown census designated place line, and proceeding easterly along Hempstead Tpke to Hamlet Rd, and proceeding northerly along Hamlet Rd to Lowland Rd, and proceeding northerly along Lowland Rd to Condor Rd, and proceeding easterly along Condor Rd to Oriole Rd, and proceeding



southerly along Oriole Rd to Wren Pl, and proceeding easterly along Wren Pl to N Wantagh Ave, and proceeding southerly along N Wantagh Ave to Dianne St, and proceeding easterly along Dianne St to Berger Ave, and proceeding southerly along Berger Ave to Hahn Ave, and proceeding easterly along Hahn Ave to S South Gate, and proceeding easterly along S South Gate to Hicksville Rd, and proceeding southerly along Hicksville Rd to the Oyster Bay/Hempstead town line, and proceeding southerly along the Oyster Bay/Hempstead town line to the Seaford census designated place line, and proceeding westerly along the Seaford census designated place line to the Wantagh census designated place line, and proceeding westerly along the Wantagh census designated place line to the Bellmore/Wantagh census designated place line, and proceeding northerly along the Bellmore/Wantagh census designated place line to Burns Ave, and proceeding easterly along Burns Ave to Emerson Pl, and proceeding northerly along Emerson Pl to Wilson Ave, and proceeding easterly along Wilson Ave to Cornelius Ave, and proceeding northerly along Cornelius Ave to Johnson Pl, and proceeding easterly along Johnson Pl to Hannington Ave, and proceeding northerly along Hannington Ave to Beltagh Ave, and proceeding westerly along Beltagh Ave to the North Bellmore/Wantagh census designated place line, and proceeding northerly along the North Bellmore/Wantagh census designated place line to the North Bellmore/North Wantagh census designated place line, and proceeding northerly along the North Bellmore/North Wantagh census designated place line to the East Meadow/North Wantagh census designated place line, and proceeding easterly along the East Meadow/North Wantagh census designated place line to the East Meadow/Levittown census designated place line, and proceeding northerly along the East Meadow/Levittown census designated place line to the point of beginning.

Sixteenth District.

All of that portion of Nassau County bounded and described as follows: Beginning at the

point of intersection of the Old Westbury/Jericho village/census designated place line and the North Hempstead/Oyster Bay town line, and proceeding northerly along the Old Westbury/Jericho village/census designated place line to the Jericho census designated place line, and proceeding northerly along the Jericho census designated place line to the Brookville/Jericho village/census designated place line, and proceeding easterly along the Brookville/Jericho village/census designated place line to the Muttontown/Jericho village/census designated place line, and proceeding southerly along the Muttontown/Jericho village/census designated place line to the Syosset/Jericho census designated place line, and proceeding southerly along the Syosset/Jericho census designated place line to Long Island RR, and proceeding northerly along Long Island RR to Jericho Tpke, and proceeding easterly along Jericho Tpke to Greenfield Rd, and proceeding southerly along Greenfield Rd to Locust Ln, and proceeding westerly along Locust Ln to Preston Ln, and proceeding southerly along Preston Ln to Linda Ln, and proceeding easterly along Linda Ln to Syosset Cir, and proceeding southerly along Syosset Cir to Belmont Cir, and proceeding northerly along Belmont Cir to Southwood Cir, and proceeding northerly along Southwood Cir to Robert St, and proceeding easterly along Robert St to S Oyster Bay Rd, and proceeding northerly along S Oyster Bay Rd to Jericho Tpke, and proceeding easterly along Jericho Tpke to Cedar St, and proceeding southerly along Cedar St to Park Dr E, and proceeding southerly along Park Dr E to E Park Dr, and proceeding southerly along E Park Dr to nonvisible boundary (TLID:147694718), and proceeding northerly along nonvisible boundary (TLID:147694718) to the Syosset/Woodbury census designated place line, and proceeding northerly along the Syosset/Woodbury census designated place line to Syosset Woodbury Rd, and proceeding easterly along Syosset Woodbury Rd to Woodbury Rd, and proceeding easterly along Woodbury Rd to Hunting Hill Rd, and proceeding easterly along Hunting Hill Rd to Cypress Dr, and proceeding westerly along Cypress Dr to Elm St, and proceeding easterly along Elm St to Avery Rd, and proceeding southerly along

Avery Rd to Jericho Tpke, and proceeding easterly along Jericho Tpke to the Nassau county line, and proceeding southerly along the Nassau county line to the South Farmingdale/Farmingdale census designated place/village line, and proceeding westerly along the South Farmingdale/Farmingdale census designated place/village line to the Plainedge/Farmingdale census designated place/village line, and proceeding northerly along the Plainedge/Farmingdale census designated place/village line to the Bethpage/Farmingdale census designated place/village line, and proceeding northerly along the Bethpage/Farmingdale census designated place/village line to the Bethpage/Old Bethpage census designated place line, and proceeding westerly along the Bethpage/Old Bethpage census designated place line to the Bethpage/Plainview census designated place line, and proceeding westerly along the Bethpage/Plainview census designated place line to the Hicksville/Plainview census designated place line, and proceeding northerly along the Hicksville/Plainview census designated place line to Garden St, and proceeding westerly along Garden St to E End Ave, and proceeding northerly along E End Ave to King St, and proceeding westerly along King St to Queen St, and proceeding westerly along Queen St to Pollok Pl, and proceeding southerly along Pollok Pl to Arpad St, and proceeding westerly along Arpad St to Ketchams Rd, and proceeding southerly along Ketchams Rd to Ketcham Ave, and proceeding westerly along Ketcham Ave to Vincent Rd, and proceeding northerly along Vincent Rd to nonvisible boundary (TLID:147689945), and proceeding westerly along nonvisible boundary (TLID:147689945) to nonvisible boundary (TLID:147689914), and proceeding westerly along nonvisible boundary (TLID:147689914) to nonvisible boundary (TLID:147689911), and proceeding southerly along nonvisible boundary (TLID:147689911) to Cumberland Rd, and proceeding westerly along Cumberland Rd to Westmoreland Dr, and proceeding northerly along Westmoreland Dr to Northumberland Rd, and proceeding northerly along Northumberland Rd to Barbara Ln, and proceeding westerly along Barbara Ln to Terry Ln, and proceeding westerly along Terry Ln to Kay St,

and proceeding northerly along Kay St to Parkside Dr, and proceeding westerly along Parkside Dr to 22nd St, and proceeding southerly along 22nd St to Scott Ave, and proceeding westerly along Scott Ave to N Broadway, and proceeding southerly along N Broadway to nonvisible boundary (TLID:637953404), and proceeding westerly along nonvisible boundary (TLID:637953404) to nonvisible boundary (TLID:637953402), and proceeding westerly along nonvisible boundary (TLID:637953402) to the Hicksville/Jericho census designated place line, and proceeding westerly along the Hicksville/Jericho census designated place line to Richard Ave, and proceeding southerly along Richard Ave to 14th St, and proceeding westerly along 14th St to Myers Ave, and proceeding southerly along Myers Ave to Princess St, and proceeding westerly along Princess St to Gardner Ave, and proceeding northerly along Gardner Ave to nonvisible boundary (TLID:147693423), and proceeding westerly along nonvisible boundary (TLID:147693423) to Cantiague Rock Rd, and proceeding northerly along Cantiague Rock Rd to the Hicksville/Jericho census designated place line, and proceeding westerly along the Hicksville/Jericho census designated place line to the North Hempstead/Oyster Bay town line, and proceeding westerly along the North Hempstead/Oyster Bay town line to the point of beginning.

Seventeenth District.

All of that portion of Nassau County bounded and described as follows: Beginning at the point of intersection of Duffy Ave and the North Hempstead/Oyster Bay town line, and proceeding northerly along Duffy Ave to Herzog Pl, and proceeding northerly along Herzog Pl to Jerusalem Ave, and proceeding northerly along Jerusalem Ave to Long Island RR, and proceeding easterly along Long Island RR to E Marie St, and proceeding easterly along E Marie St to Plainview Rd, and proceeding easterly along Plainview Rd to East St, and proceeding northerly along East St to Woodbury Rd, and proceeding easterly along Woodbury Rd to Wilfred Blvd, and proceeding northerly along Wilfred Blvd to David Ave,

(

and proceeding westerly along David Ave to Miller Rd, and proceeding southerly along Miller Rd to Sunset Ave, and proceeding westerly along Sunset Ave to Twinlawns Ave, and proceeding southerly along Twinlawns Ave to Bethpage Rd, and proceeding westerly along Bethpage Rd to Long Island RR, and proceeding northerly along Long Island RR to the Jericho/Hicksville census designated place line, and proceeding northerly along the Jericho/Hicksville census designated place line to nonvisible boundary (TLID:147689945), and proceeding easterly along nonvisible boundary (TLID:147689945) to Vincent Rd, and proceeding southerly along Vincent Rd to Ketcham Ave, and proceeding easterly along Ketcham Ave to Ketchams Rd, and proceeding northerly along Ketchams Rd to Arpad St, and proceeding easterly along Arpad St to Pollok Pl, and proceeding northerly along Pollok Pl to Queen St, and proceeding easterly along Queen St to King St, and proceeding northerly along King St to E End Ave, and proceeding southerly along E End Ave to Garden St, and proceeding easterly along Garden St to the Plainview/Hicksville census designated place line, and proceeding southerly along the Plainview/Hicksville census designated place line to the Plainview/Bethpage census designated place line, and proceeding easterly along the Plainview/Bethpage census designated place line to the Old Bethpage/Bethpage census designated place line, and proceeding southerly along the Old Bethpage/Bethpage census designated place line to the Farmingdale/Bethpage village/census designated place line, and proceeding southerly along the Farmingdale/Bethpage village/census designated place line to the Farmingdale/Plainedge village/census designated place line, and proceeding southerly along the Farmingdale/Plainedge village/census designated place line to the Farmingdale/South Farmingdale village/census designated place line, and proceeding easterly along the Farmingdale/South Farmingdale village/census designated place line to the Nassau county line, and proceeding southerly along the Nassau county line to the East Massapequa/South Farmingdale census designated place line, and proceeding westerly along the East Massapequa/South Farmingdale census designated place line to the

Massapequa Park/South Farmingdale village/census designated place line, and proceeding westerly along the Massapequa Park/South Farmingdale village/census designated place line to the North Massapequa/South Farmingdale census designated place line, and proceeding northerly along the North Massapequa/South Farmingdale census designated place line to the North Massapequa/Plainedge census designated place line, and proceeding southerly along the North Massapequa/Plainedge census designated place line to N Woodward Dr, and proceeding southerly along N Woodward Dr to nonvisible boundary (TLID:147694799), and proceeding southerly along nonvisible boundary (TLID:147694799) to N Woodward Dr, and proceeding southerly along N Woodward Dr to N Wyoming Ave, and proceeding westerly along N Wyoming Ave to Rosemary Dr, and proceeding southerly along Rosemary Dr to Cheryl Dr, and proceeding westerly along Cheryl Dr to Cheryl Rd, and proceeding westerly along Cheryl Rd to nonvisible boundary (TLID:147694798), and proceeding westerly along nonvisible boundary (TLID:147694798) to unnamed Ramp (TLID:147829259), and proceeding northerly along unnamed Ramp (TLID:147829259) to nonvisible boundary (TLID:147829258), and proceeding westerly along nonvisible boundary (TLID:147829258) to unnamed Ramp (TLID:147694793), and proceeding westerly along unnamed Ramp (TLID:147694793) to unnamed Ramp (TLID:639085472), and proceeding westerly along unnamed Ramp (TLID:639085472) to unnamed Local road (TLID:147837161), and proceeding westerly along unnamed Local road (TLID:147837161) to the North Massapequa/Plainedge census designated place line, and proceeding westerly along the North Massapequa/Plainedge census designated place line to the Hempstead/Oyster Bay town line, and proceeding northerly along the Hempstead/Oyster Bay town line to the North Hempstead/Oyster Bay town line, and proceeding northerly along the North Hempstead/Oyster Bay town line to the point of beginning.

Eighteenth District.

All of that portion of Nassau County bounded and described as follows: Beginning at the point of intersection of the Flower Hill/Roslyn village line and the Roslyn Estates/Roslyn village line, and proceeding northerly along the Flower Hill/Roslyn village line to the Roslyn village line, and proceeding easterly along the Roslyn village line to the Roslyn Harbor/Roslyn village line, and proceeding easterly along the Roslyn Harbor/Roslyn village line to the Roslyn Harbor/East Hills village line, and proceeding easterly along the Roslyn Harbor/East Hills village line to the Roslyn Harbor/Greenvale village/census designated place line, and proceeding northerly along the Roslyn Harbor/Greenvale village/census designated place line to the Oyster Bay/North Hempstead town line, and proceeding southerly along the Oyster Bay/North Hempstead town line to the Roslyn Harbor/Greenvale village/census designated place line, and proceeding northerly along the Roslyn Harbor/Greenvale village/census designated place line to the Roslyn Harbor/Old Brookville village line, and proceeding northerly along the Roslyn Harbor/Old Brookville village line to the Glenwood Landing/Old Brookville census designated place/village line, and proceeding northerly along the Glenwood Landing/Old Brookville census designated place/village line to the Glenwood Landing/Glen Head census designated place line, and proceeding westerly along the Glenwood Landing/Glen Head census designated place line to Glen Head Rd, and proceeding easterly along Glen Head Rd to the Glen Head/Old Brookville census designated place/village line, and proceeding easterly along the Glen Head/Old Brookville census designated place/village line to the Glen Head/Matinecock census designated place/village line, and proceeding northerly along the Glen Head/Matinecock census designated place/village line to the Glen Cove/Oyster Bay city/town line, and proceeding northerly along the Glen Cove/Oyster Bay city/town line to the Nassau county line, and proceeding easterly along the Nassau county line to Jericho Tpke, and proceeding westerly along Jericho Tpke to Avery Rd, and proceeding northerly

along Avery Rd to Elm St, and proceeding westerly along Elm St to Cypress Dr, and proceeding northerly along Cypress Dr to Hunting Hill Rd, and proceeding westerly along Hunting Hill Rd to Woodbury Rd, and proceeding westerly along Woodbury Rd to Syosset Woodbury Rd, and proceeding westerly along Syosset Woodbury Rd to the Woodbury/Syosset census designated place line, and proceeding southerly along the Woodbury/Syosset census designated place line to nonvisible boundary (TLID:147694718), and proceeding southerly along nonvisible boundary (TLID:147694718) to E Park Dr, and proceeding northerly along E Park Dr to Park Dr E, and proceeding northerly along Park Dr E to Cedar St, and proceeding northerly along Cedar St to Jericho Tpke, and proceeding westerly along Jericho Tpke to S Oyster Bay Rd, and proceeding southerly along S Oyster Bay Rd to Robert St, and proceeding westerly along Robert St to Southwood Cir, and proceeding southerly along Southwood Cir to Belmont Cir, and proceeding westerly along Belmont Cir to Syosset Cir, and proceeding westerly along Syosset Cir to Linda Ln, and proceeding westerly along Linda Ln to Preston Ln, and proceeding northerly along Preston Ln to Locust Ln, and proceeding easterly along Locust Ln to Greenfield Rd, and proceeding northerly along Greenfield Rd to Jericho Tpke, and proceeding westerly along Jericho Tpke to Long Island RR, and proceeding southerly along Long Island RR to the Jericho/Syosset census designated place line, and proceeding westerly along the Jericho/Syosset census designated place line to the Jericho/Muttontown census designated place/village line, and proceeding westerly along the Jericho/Muttontown census designated place/village line to the Jericho/Brookville census designated place/village line, and proceeding westerly along the Jericho/Brookville census designated place/village line to the Jericho census designated place line, and proceeding westerly along the Jericho census designated place line to the Jericho/Old Westbury census designated place/village line, and proceeding southerly along the Jericho/Old Westbury census designated place/village line to the New Cassel/Old Westbury census designated place/village line, and proceeding southerly along the New



Cassel/Old Westbury census designated place/village line to the Westbury/Old Westbury village line, and proceeding westerly along the Westbury/Old Westbury village line to the Mineola/Old Westbury village line, and proceeding northerly along the Mineola/Old Westbury village line to the Mineola/Roslyn Heights village/census designated place line, and proceeding westerly along the Mineola/Roslyn Heights village/census designated place line to the East Williston/Roslyn Heights village/census designated place line, and proceeding westerly along the East Williston/Roslyn Heights village/census designated place line to the Albertson/Roslyn Heights census designated place line, and proceeding northerly along the Albertson/Roslyn Heights census designated place line to Long Island RR, and proceeding northerly along Long Island RR to Old Powerhouse Rd, and proceeding westerly along Old Powerhouse Rd to Jefferson Ave, and proceeding northerly along Jefferson Ave to the Roslyn Heights/Roslyn census designated place/village line, and proceeding westerly along the Roslyn Heights/Roslyn census designated place/village line to the Roslyn Estates/Roslyn village line, and proceeding northerly along the Roslyn Estates/Roslyn village line to the point of beginning.

All of that portion of Nassau County bounded and described as follows: Beginning at the point of intersection of the Hempstead/Oyster Bay town line and the Massapequa census designated place line, and proceeding northerly along the Hempstead/Oyster Bay town line to the Plainedge/North Massapequa census designated place line, and proceeding easterly along the Plainedge/North Massapequa census designated place line to unnamed Local road (TLID:147837161), and proceeding easterly along unnamed Local road (TLID:147837161) to unnamed Ramp (TLID:639085472), and proceeding easterly along unnamed Ramp (TLID:639085472) to unnamed Ramp (TLID:147694793), and proceeding easterly along unnamed Ramp (TLID:147694793) to nonvisible boundary (TLID:147829258), and

(

(

proceeding easterly along nonvisible boundary (TLID:147829258) to unnamed Ramp (TLID:147829259), and proceeding southerly along unnamed Ramp (TLID:147829259) to nonvisible boundary (TLID:147694798), and proceeding easterly along nonvisible boundary (TLID:147694798) to Cheryl Rd, and proceeding easterly along Cheryl Rd to Cheryl Dr, and proceeding easterly along Cheryl Dr to Rosemary Dr, and proceeding northerly along Rosemary Dr to N Wyoming Ave, and proceeding easterly along N Wyoming Ave to N Woodward Dr, and proceeding northerly along N Woodward Dr to nonvisible boundary (TLID:147694799), and proceeding northerly along nonvisible boundary (TLID:147694799) to N Woodward Dr, and proceeding northerly along N Woodward Dr to the Plainedge/North Massapequa census designated place line, and proceeding easterly along the Plainedge/North Massapequa census designated place line to the South Farmingdale/North Massapequa census designated place line, and proceeding southerly along the South Farmingdale/North Massapequa census designated place line to the South Farmingdale/Massapequa Park census designated place/village line, and proceeding easterly along the South Farmingdale/Massapequa Park census designated place/village line to the South Farmingdale/East Massapequa census designated place line, and proceeding northerly along the South Farmingdale/East Massapequa census designated place line to the Nassau county line, and proceeding southerly along the Nassau county line to the East Massapequa census designated place line, and proceeding westerly along the East Massapequa census designated place line to shoreline (TLID:650966760), and proceeding southerly along shoreline (TLID:650966760) to the East Massapequa census designated place line, and proceeding westerly along the East Massapequa census designated place line to the Massapequa Park village line, and proceeding westerly along the Massapequa Park village line to the Massapequa census designated place line, and proceeding southerly along the Massapequa census designated place line to the point of beginning.

§2. Any conflict or deficient written description of the boundaries of the nineteen legislative districts contained in Annex A of the Charter shall be resolved in favor of the map contained in Annex A of the Charter as interpreted by the digital equivalency file, using Caliper Corporation's "Maptitude for Redistricting Version 2022 Build 5015" using their 2020 New York Prisoner Adjusted Final Redistricting Data, filed with the Clerk of the Nassau County Legislature with this Local Law.

§3. Severability. If any clause, sentence, paragraph, subdivision, section, or part of this law or the application thereof to any person, individual, corporation, firm, partnership, entity, or circumstance shall be adjudged by any court of competent jurisdiction to be invalid or unconstitutional, such order or judgment shall not affect, impair, or invalidate the remainder thereof, but shall be confined in its operation to the clause, sentence, paragraph, subdivision, section, or part of this law, or in its application to the person, individual, corporation, firm, partnership, entity, or circumstance directly involved in the controversy in which such order or judgment shall be rendered.

§4. It is hereby determined, pursuant to the provisions of the State Environmental Quality Review Act, 8 N.Y.E.C.L. section 0101 et seq. and its implementing regulations, Part 617 of 6 N.Y.C.R.R., and Section 1611 of the County Government Law of Nassau County, that this Local Law will not have a significant effect on the environment, and that no further review is required.

§5. Effective Date: This Local Law shall take effect immediately upon the filing of the law with the Secretary of State pursuant to Section 27 of the New York State Municipal Home Rule Law.

**APPROVED**

**County Executive**  
Chief Deputy County Executive

**Date**

1-29-25

STATE OF NEW YORK }  
COUNTY OF NASSAU }

ss.: *Issued to: Secretary of State*

*I, MICHAEL C. PULITZER, Clerk of the Legislature of the County of Nassau, do hereby certify that the foregoing is a true and correct copy of the original **Local Law 1-2025** duly passed by the Nassau County Legislature, Mineola, New York, on **January 27, 2025** and approved by the County Executive on **January 29, 2025** and on file in my office and recorded in the record of proceedings of the Nassau County Legislature and is the whole of said original.*

*IN WITNESS WHEREOF, I have hereunto set my hand  
and affixed the official seal of said Nassau County Legislature  
This **30<sup>th</sup>** day of **January** in the Year **2025**.*

*Clerk of the Legislature*

  
\_\_\_\_\_  
*County of Nassau  
Fifteenth Legislature*